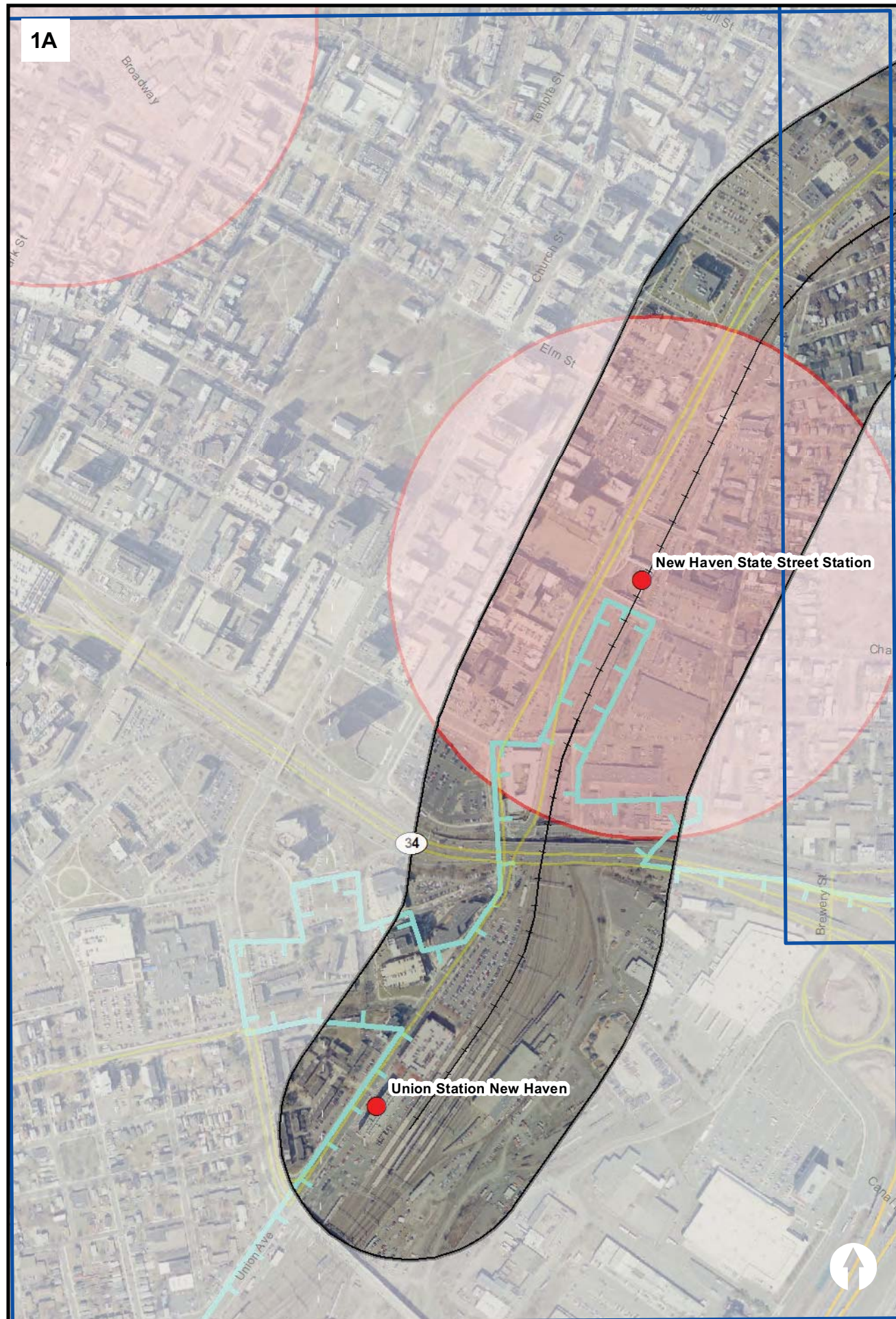


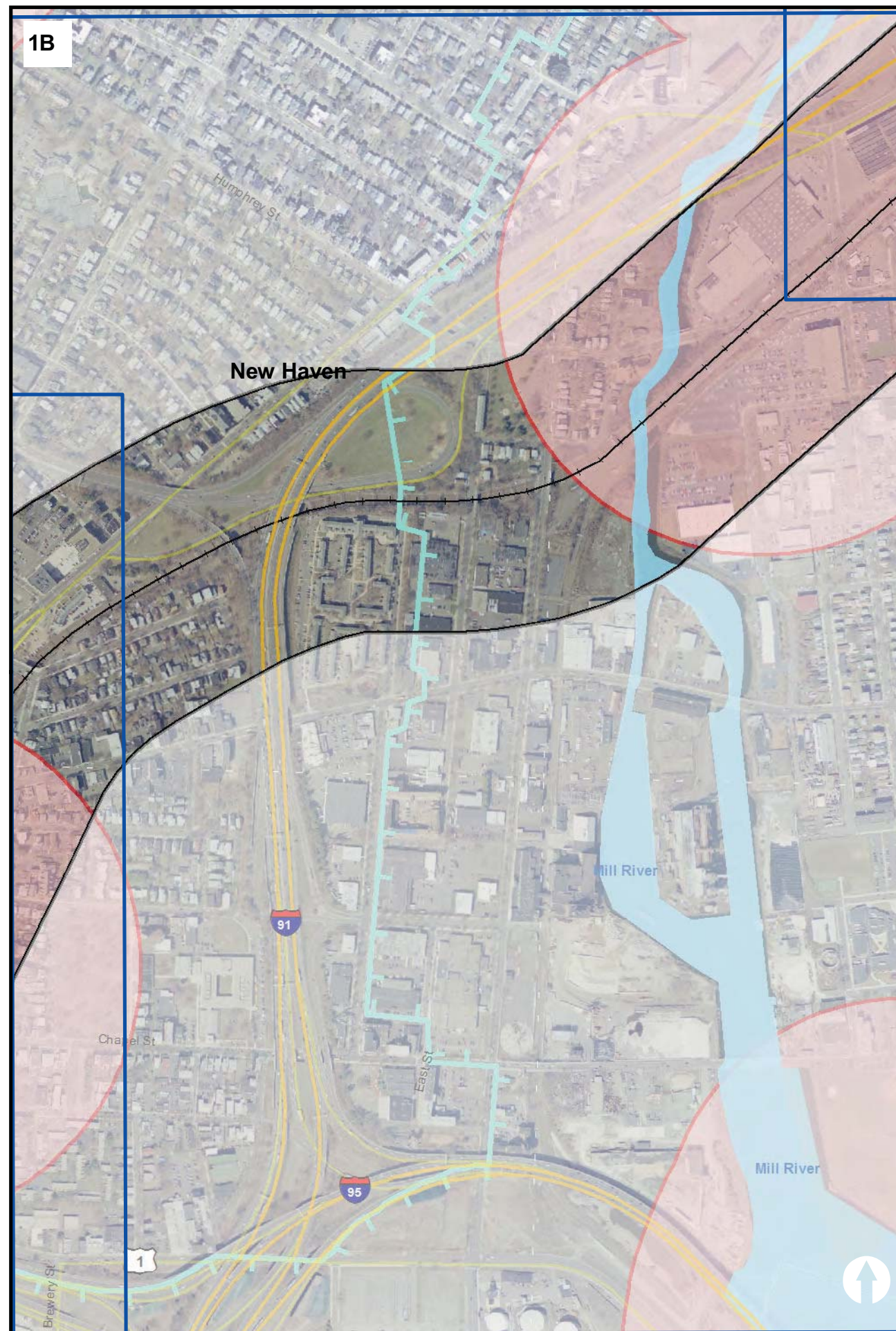
## 2.11 Wetlands and T&E Habitat (Sheets 1-28)



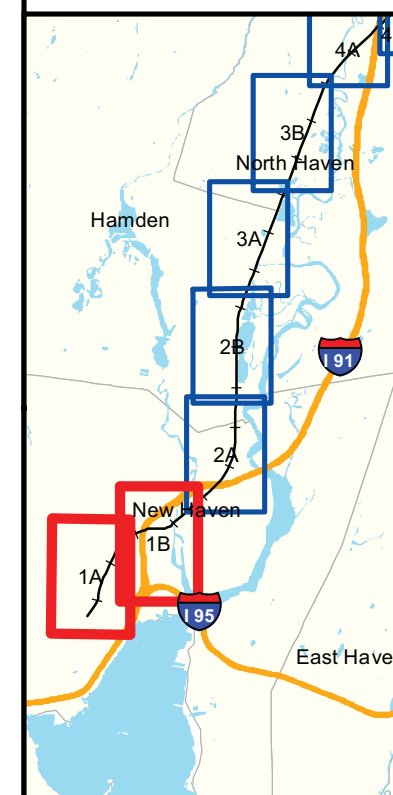
1A



1B



# New Haven - Hartford Springfield Line State Project No. 170-2296



## Wetland Soils and Threatened and Endangered Habitat

- Amtrak Stations
- Proposed Station Sites
- Potential Threatened and Endangered Habitat Area
- State and Federal Wetlands
- State Wetland
- Coastal Boundary
- Analysis Area Boundary

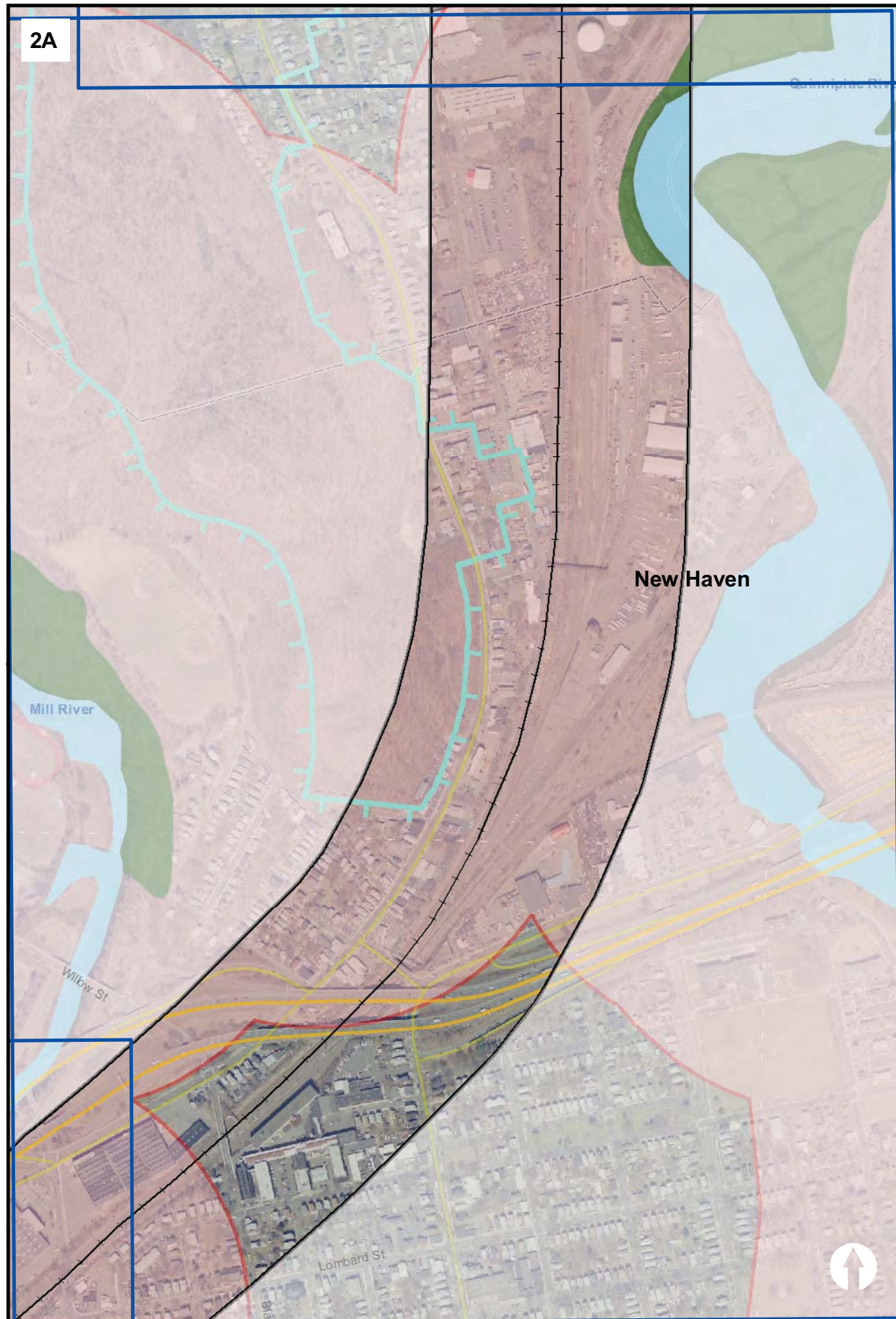
**DRAFT GRAPHIC  
SEPTEMBER 1, 2011**

0 200 400 600 800 1,000 Feet

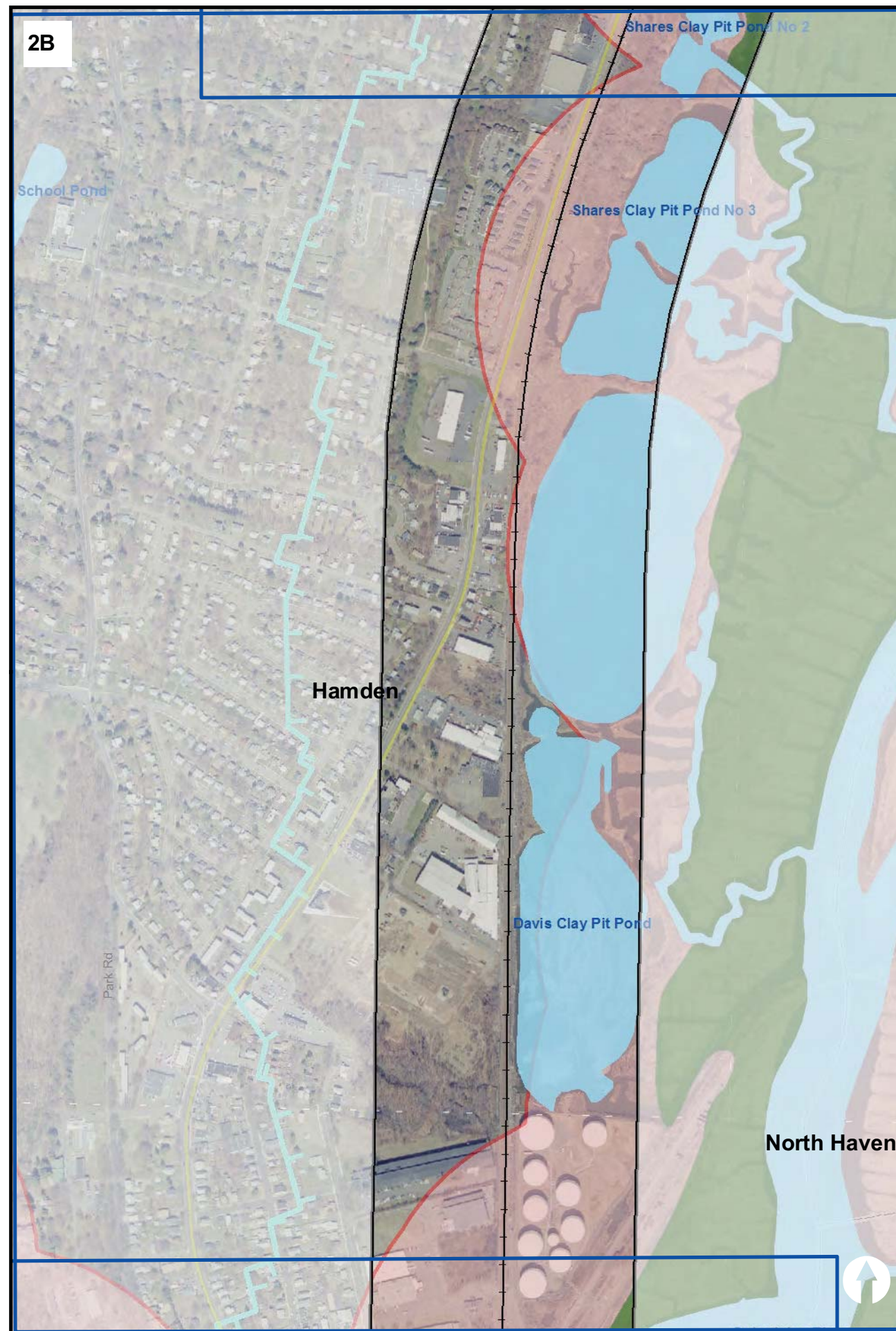




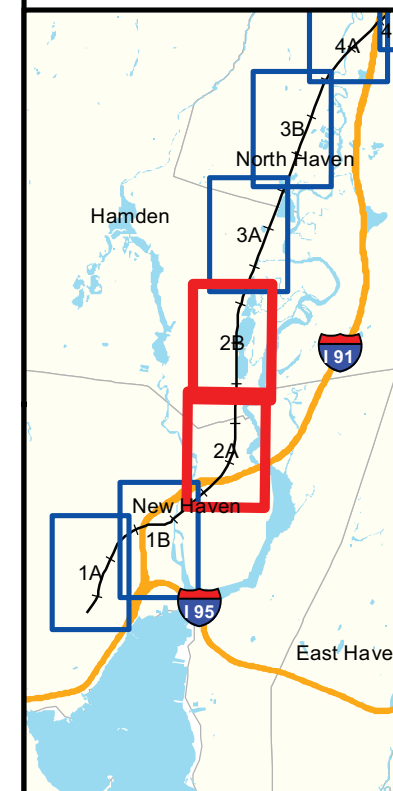
2A



2B



# New Haven - Hartford Springfield Line State Project No. 170-2296



## Wetland Soils and Threatened and Endangered Habitat

- Amtrak Stations
- Proposed Station Sites
- Potential Threatened and Endangered Habitat Area
- State and Federal Wetlands
- State Wetland
- Coastal Boundary
- Analysis Area Boundary

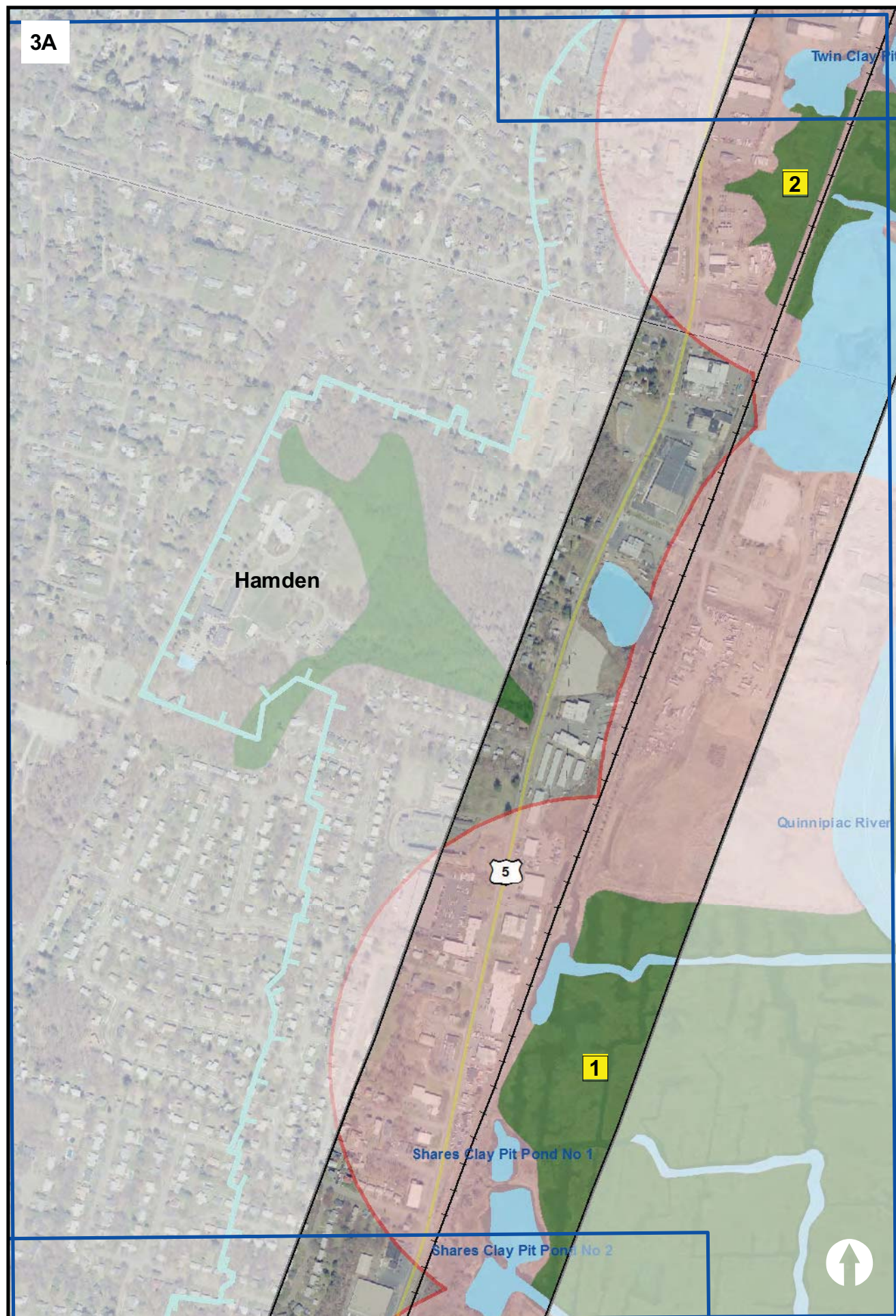
**DRAFT GRAPHIC  
SEPTEMBER 1, 2011**

0 200 400 600 800 1,000 Feet

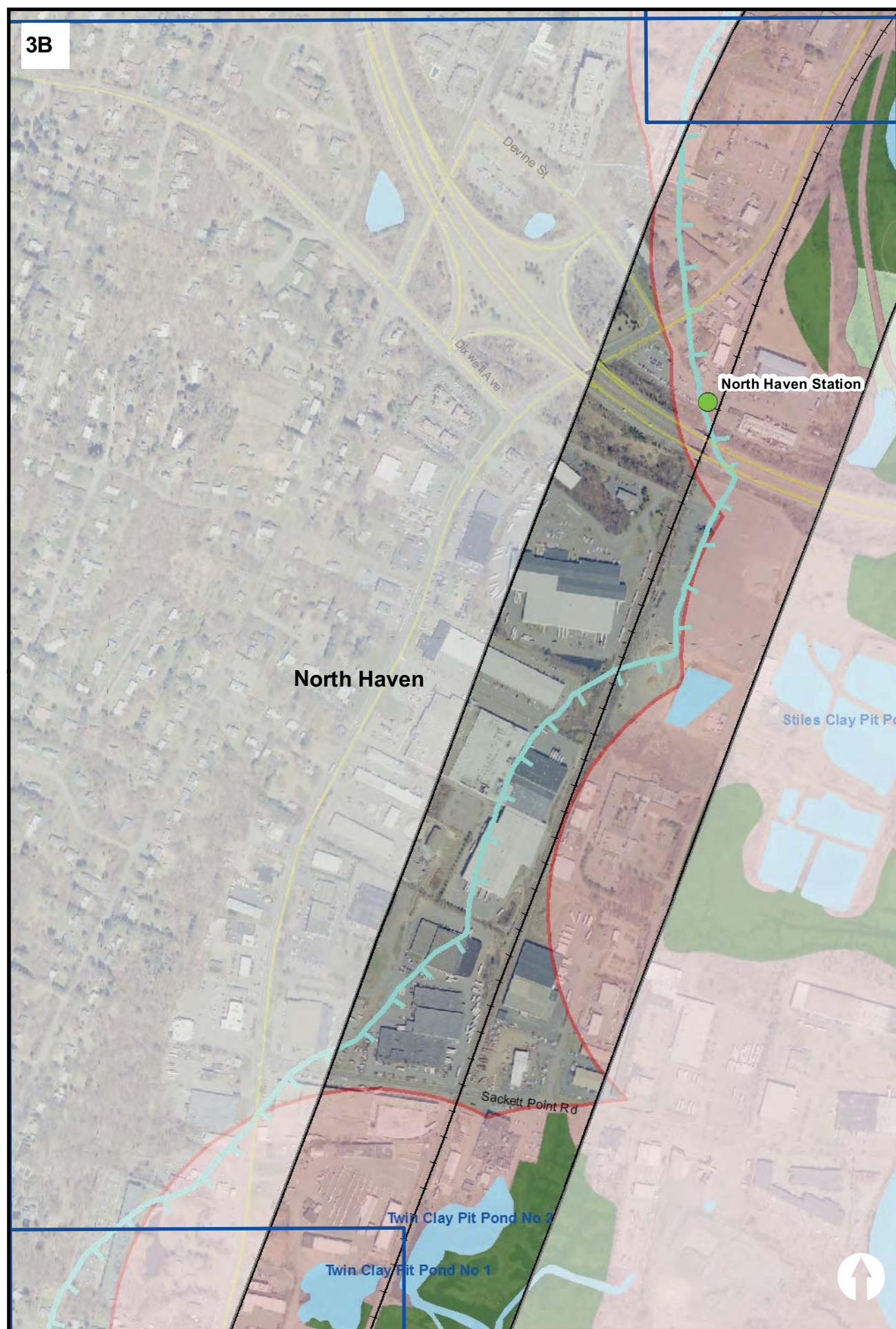




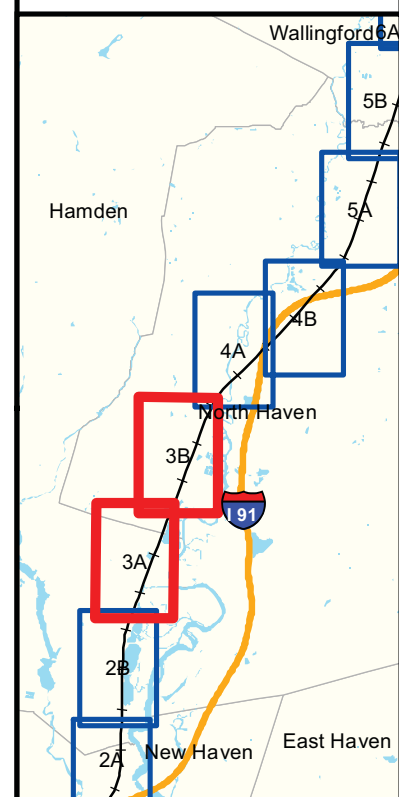
3A



3B



# New Haven - Hartford Springfield Line State Project No. 170-2296



## Wetland Soils and Threatened and Endangered Habitat

- Amtrak Stations
- Proposed Station Sites
- Potential Threatened and Endangered Habitat Area
- State and Federal Wetlands
- State Wetland
- Coastal Boundary
- Analysis Area Boundary

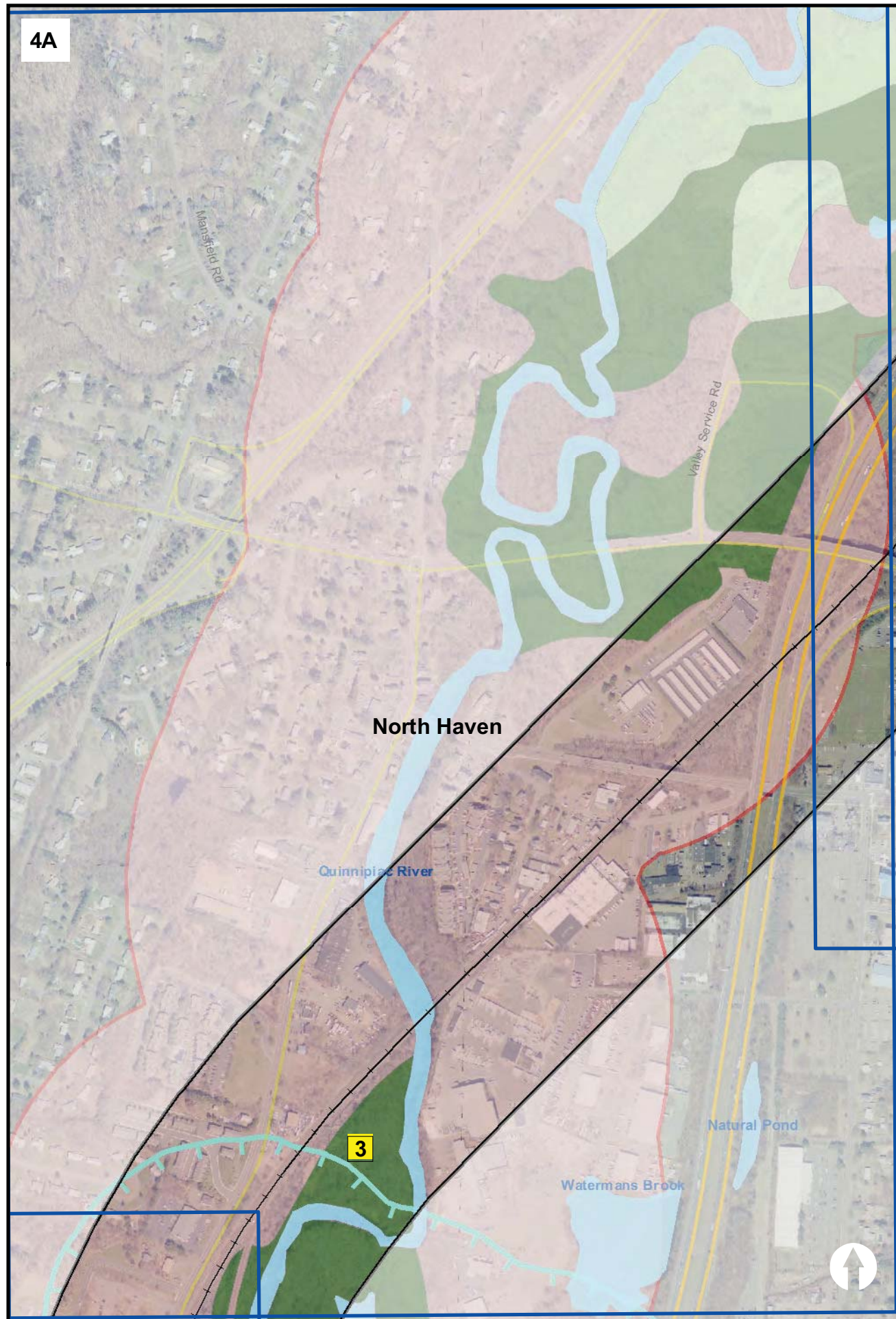
**DRAFT GRAPHIC  
SEPTEMBER 1, 2011**

0 200 400 600 800 1,000 Feet

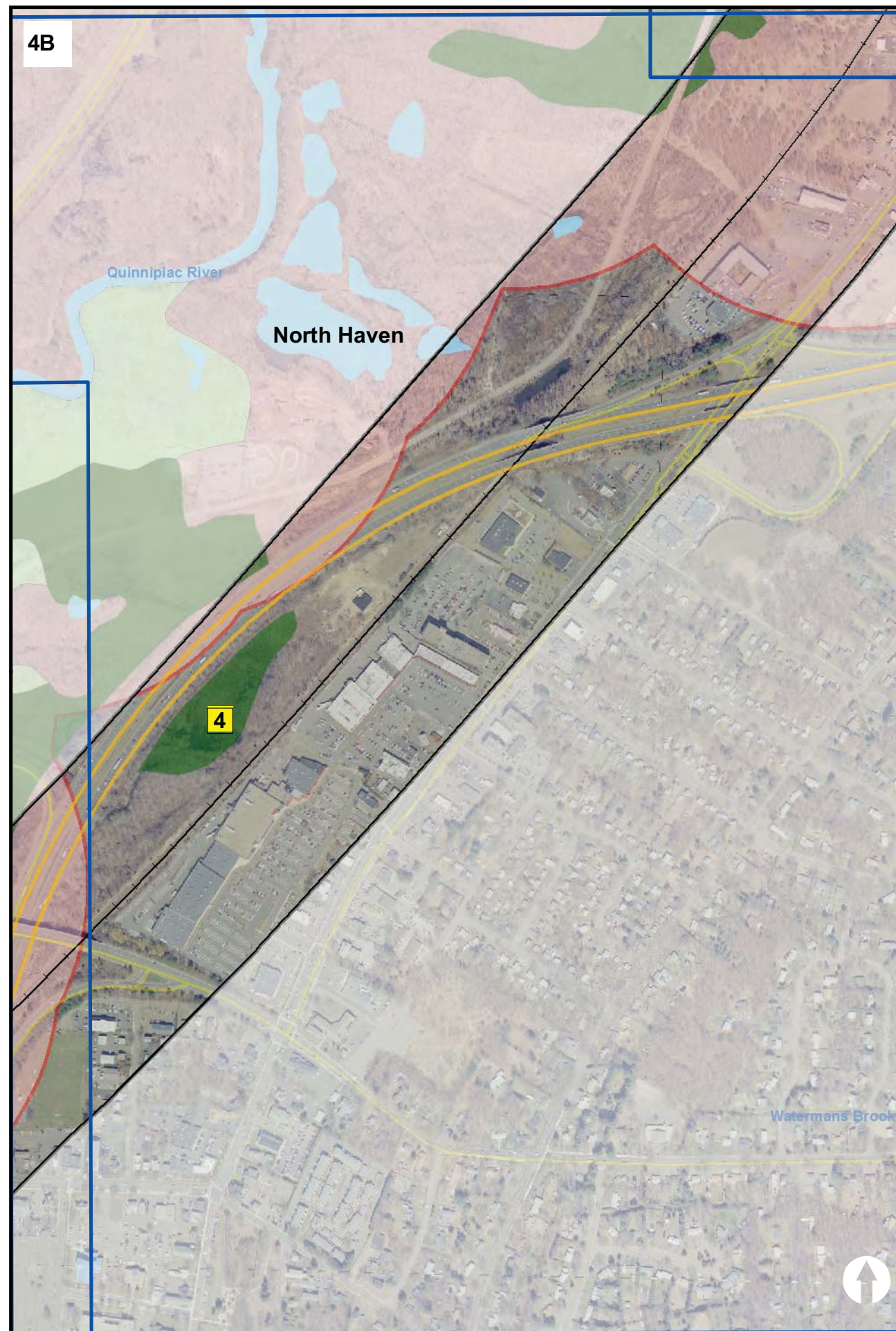




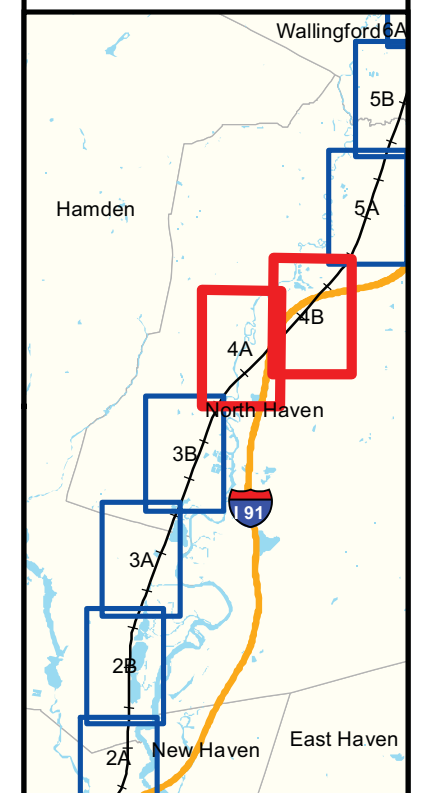
4A



4B



# New Haven - Hartford Springfield Line State Project No. 170-2296



## Wetland Soils and Threatened and Endangered Habitat

- Amtrak Stations
- Proposed Station Sites
- Potential Threatened and Endangered Habitat Area
- State and Federal Wetlands
- State Wetland
- Coastal Boundary
- Analysis Area Boundary

**DRAFT GRAPHIC  
SEPTEMBER 1, 2011**

0 200 400 600 800 1,000 Feet





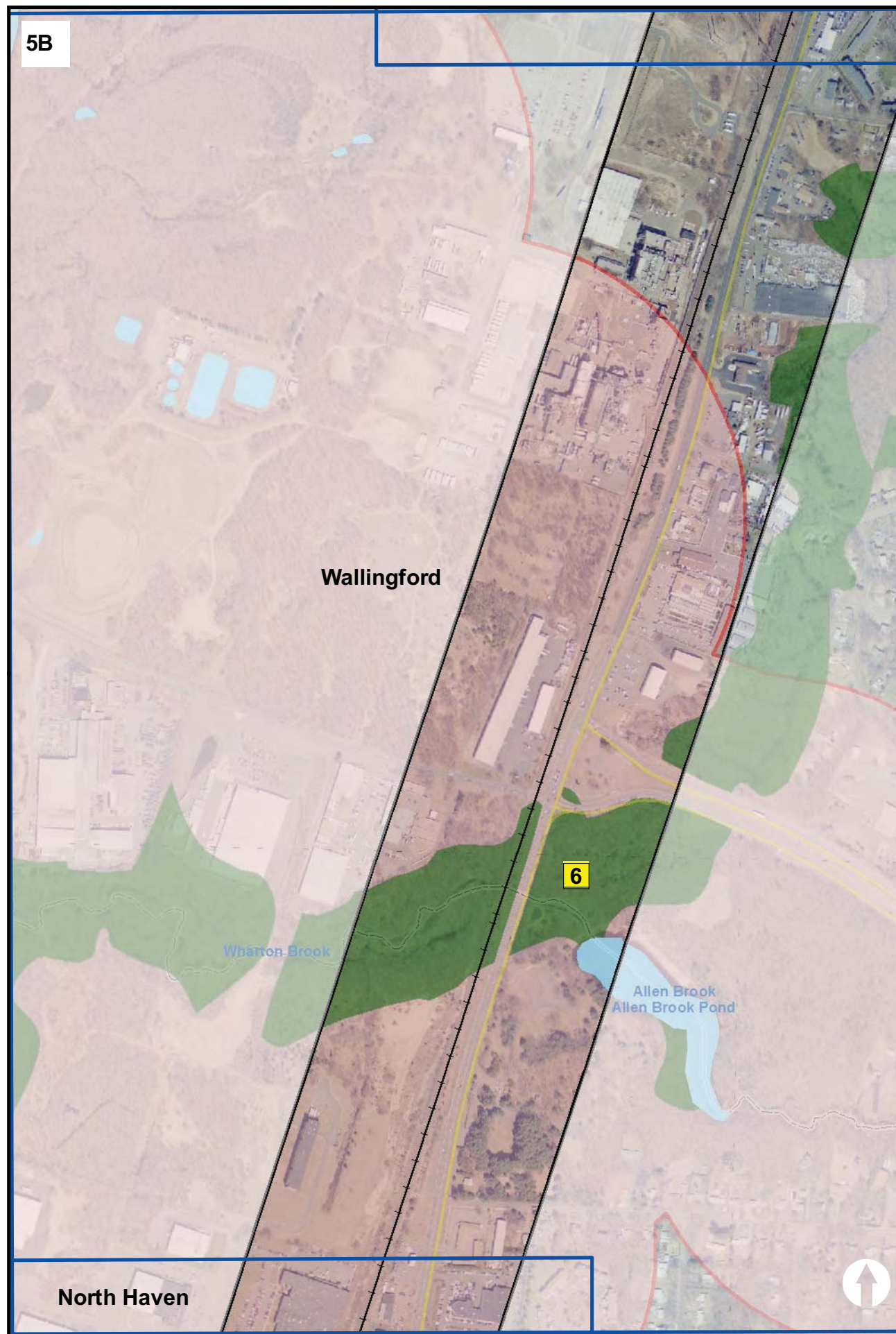
5A

North Haven



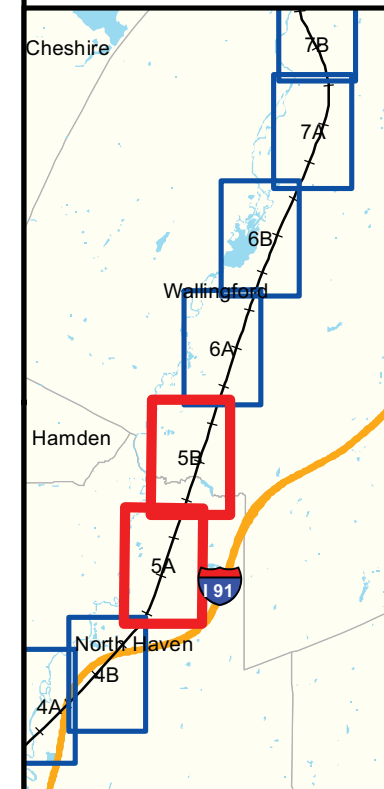
5B

Wallingford



North Haven

# New Haven - Hartford Springfield Line State Project No. 170-2296



## Wetland Soils and Threatened and Endangered Habitat

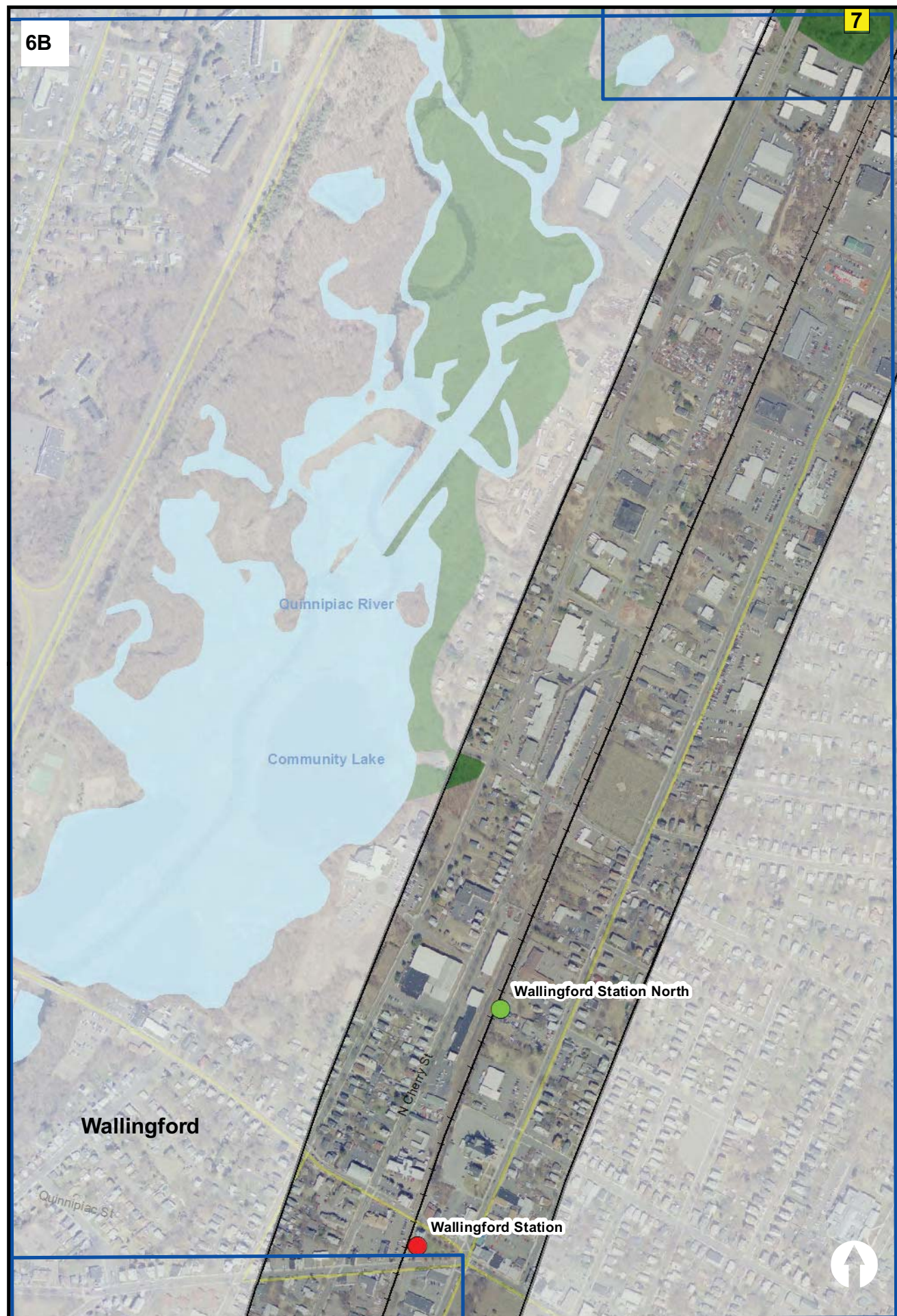
- Amtrak Stations
- Proposed Station Sites
- Potential Threatened and Endangered Habitat Area
- State and Federal Wetlands
- State Wetland
- Coastal Boundary
- Analysis Area Boundary

DRAFT GRAPHIC  
SEPTEMBER 1, 2011

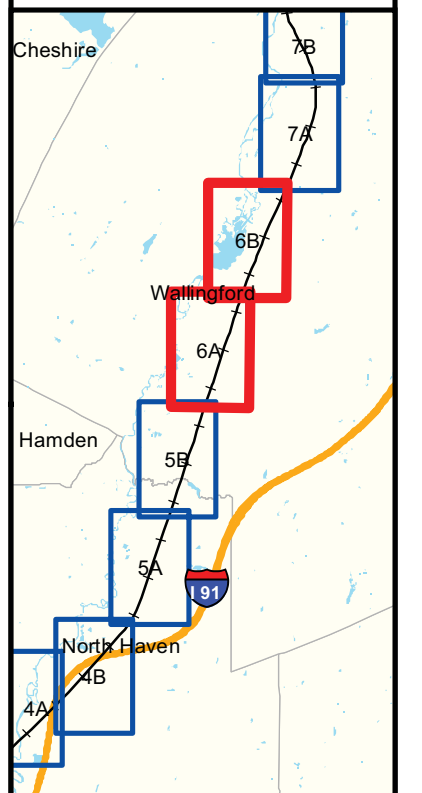
0 200 400 600 800 1,000 Feet







**New Haven - Hartford  
Springfield Line  
State Project No.  
170-2296**



**Wetland Soils and  
Threatened and  
Endangered Habitat**

- Amtrak Stations
- Proposed Station Sites
- Potential Threatened and Endangered Habitat Area
- State and Federal Wetlands
- State Wetland
- Coastal Boundary
- Analysis Area Boundary

**DRAFT GRAPHIC  
SEPTEMBER 1, 2011**

0 200 400 600 800 1,000 Feet





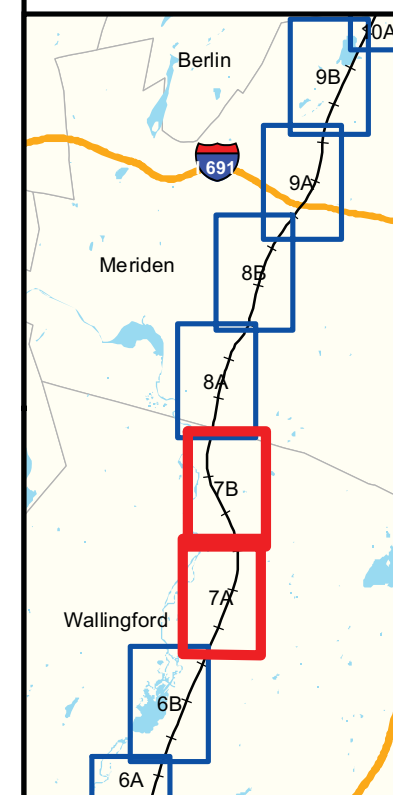
7A



7B



# New Haven - Hartford Springfield Line State Project No. 170-2296



## Wetland Soils and Threatened and Endangered Habitat

- Amtrak Stations
- Proposed Station Sites
- Potential Threatened and Endangered Habitat Area
- State and Federal Wetlands
- State Wetland
- Coastal Boundary
- Analysis Area Boundary

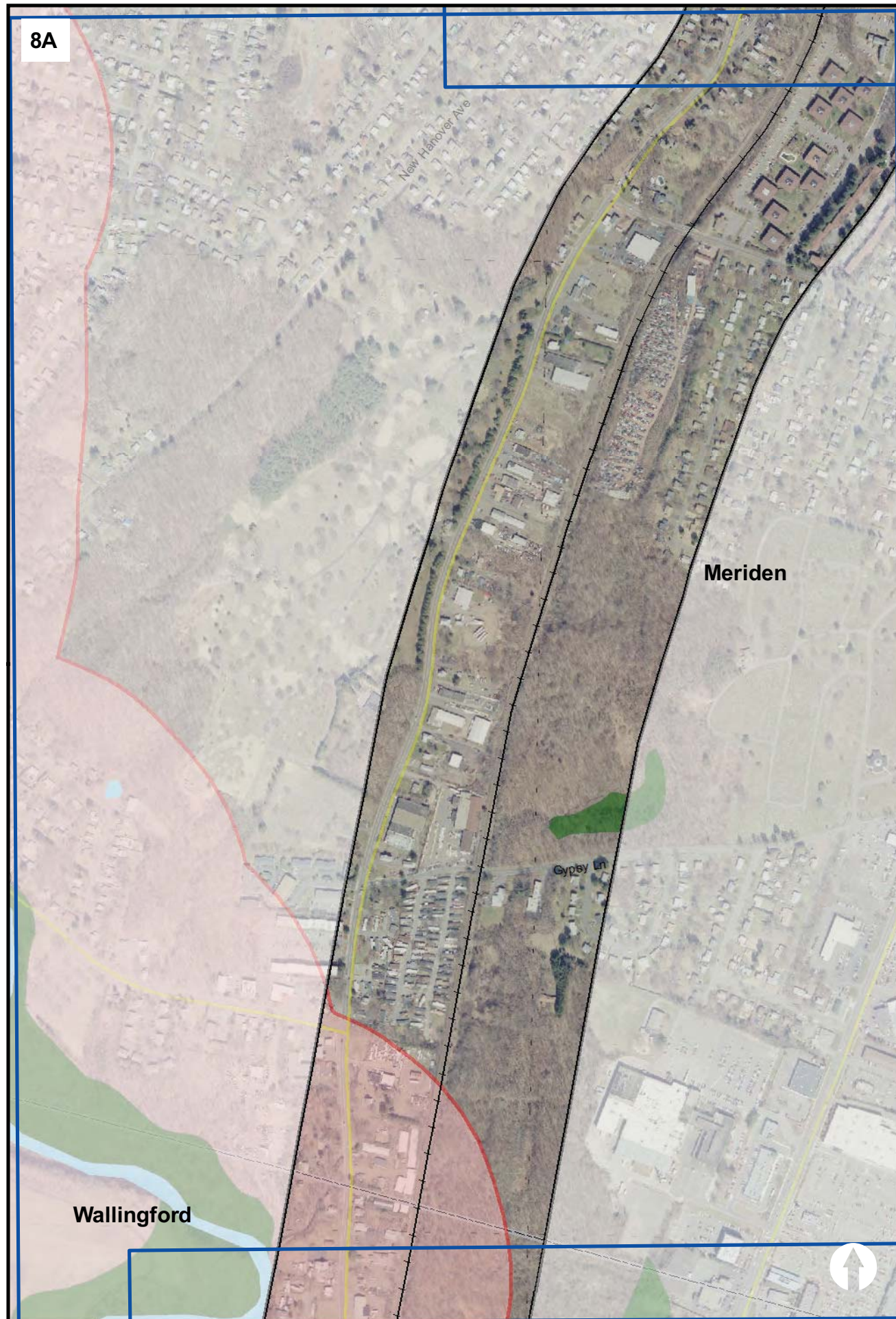
**DRAFT GRAPHIC  
SEPTEMBER 1, 2011**

0 200 400 600 800 1,000 Feet





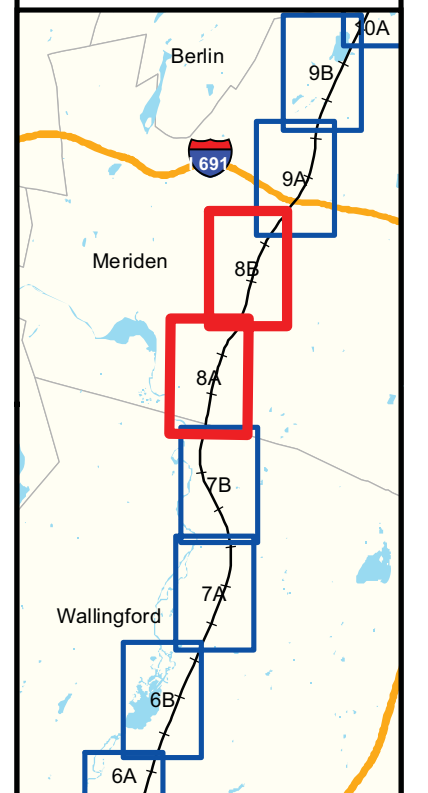
8A



8B



# New Haven - Hartford Springfield Line State Project No. 170-2296



## Wetland Soils and Threatened and Endangered Habitat

- Amtrak Stations
- Proposed Station Sites
- Potential Threatened and Endangered Habitat Area
- State and Federal Wetlands
- State Wetland
- Coastal Boundary
- Analysis Area Boundary

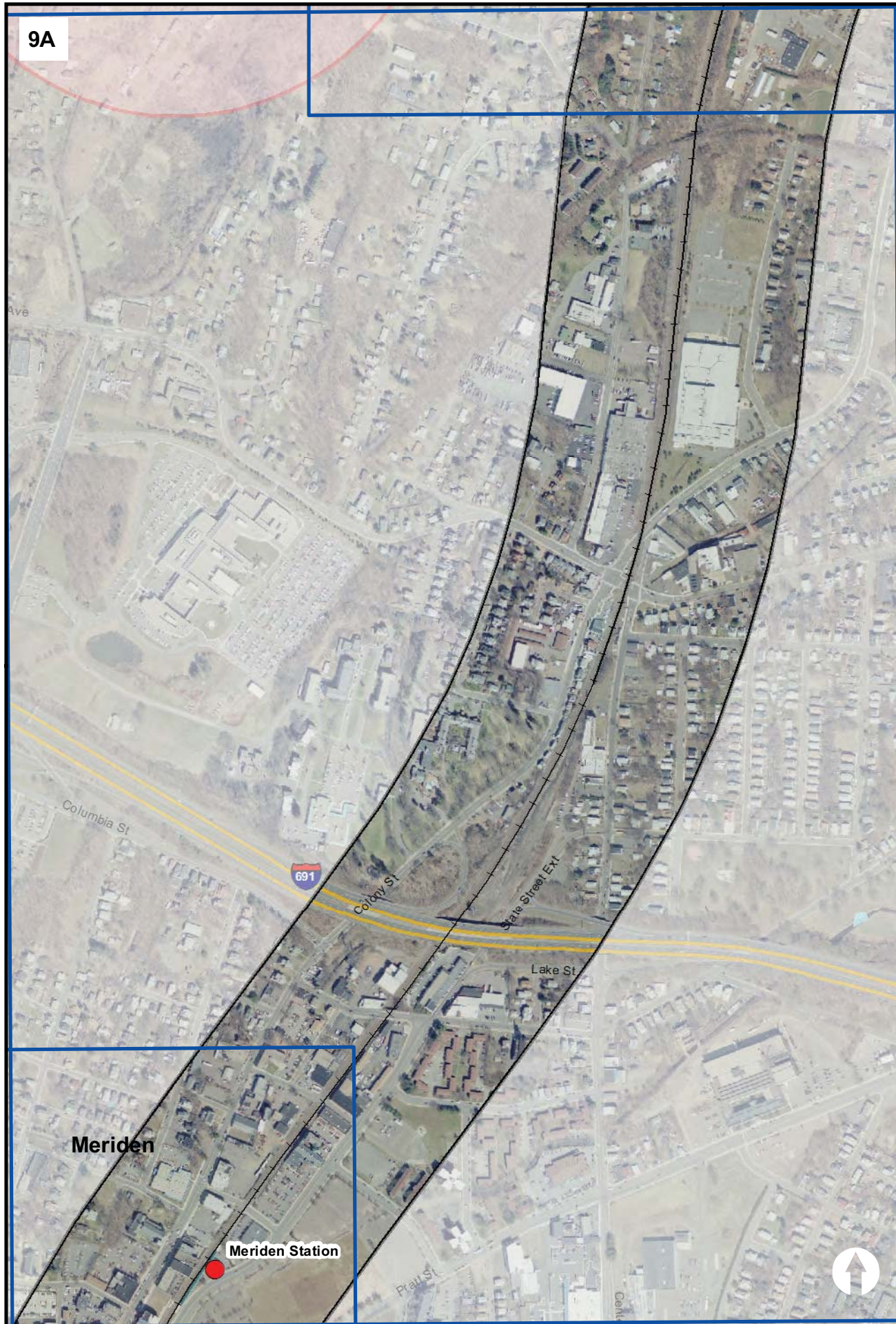
**DRAFT GRAPHIC  
SEPTEMBER 1, 2011**

0 200 400 600 800 1,000 Feet

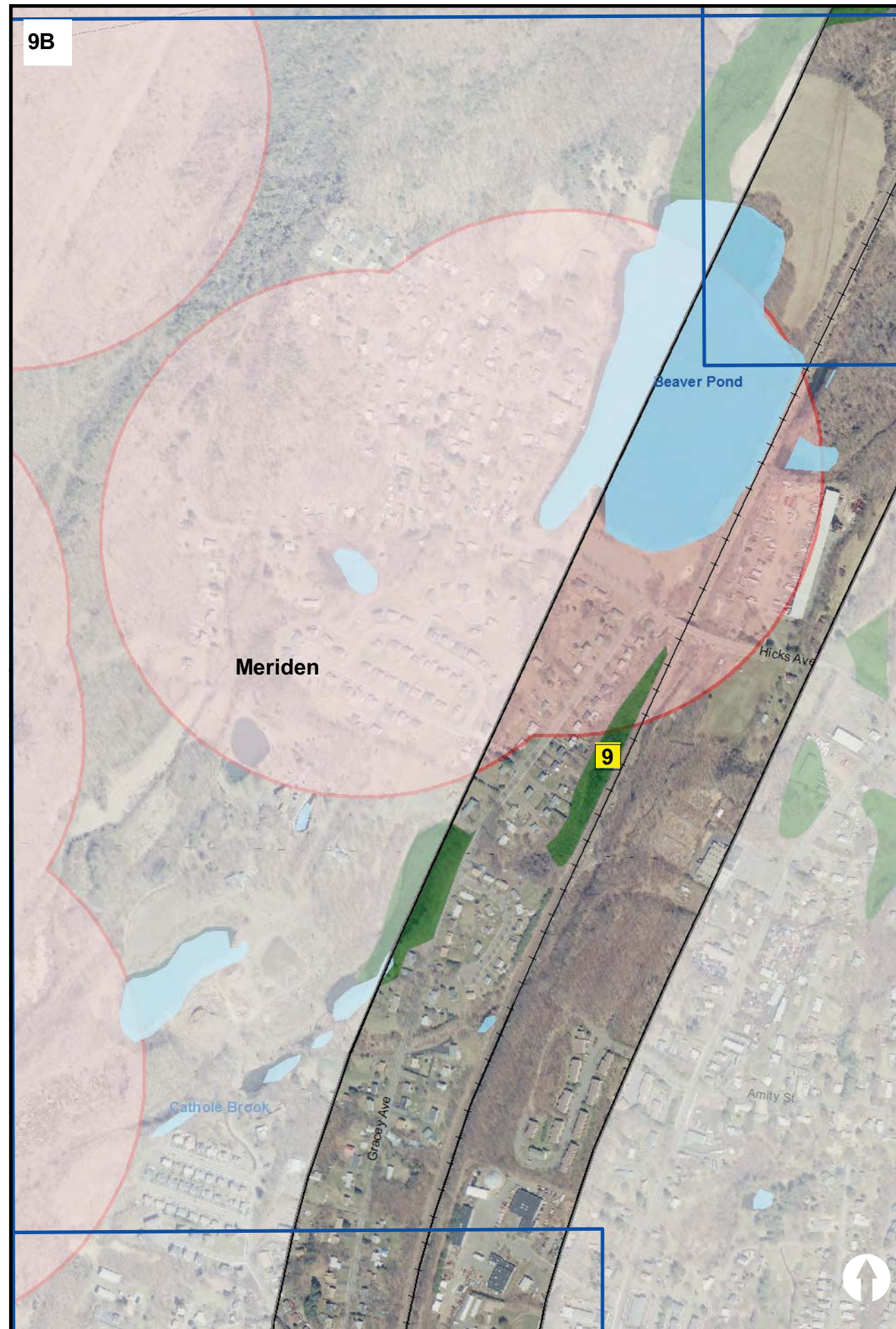




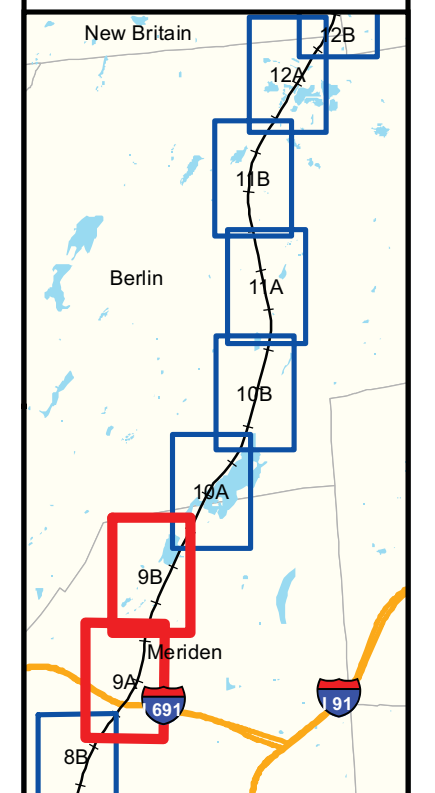
9A



9B



# New Haven - Hartford Springfield Line State Project No. 170-2296



## Wetland Soils and Threatened and Endangered Habitat

- Amtrak Stations
- Proposed Station Sites
- Potential Threatened and Endangered Habitat Area
- State and Federal Wetlands
- State Wetland
- CoastalBoundary
- Analysis Area Boundary

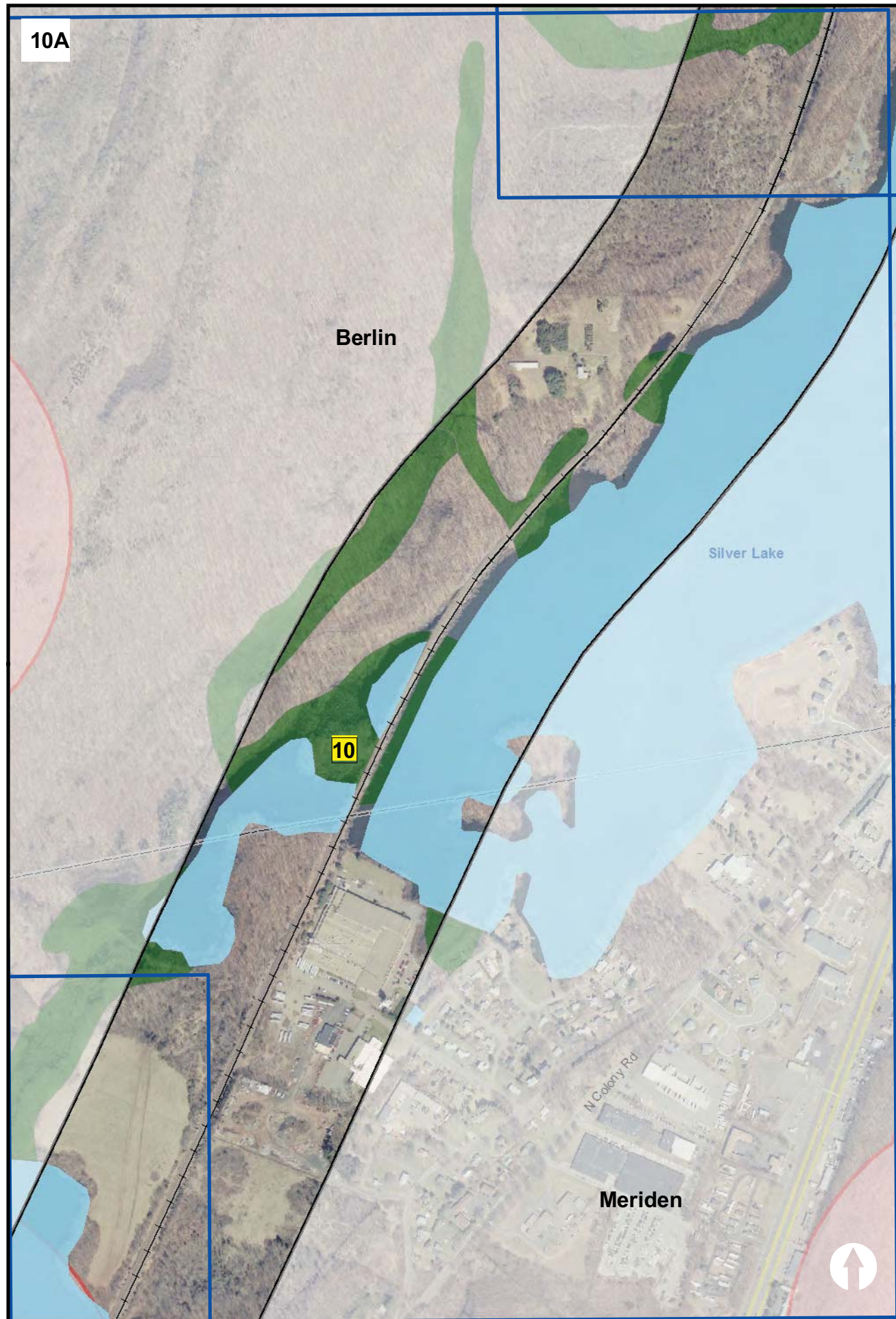
**DRAFT GRAPHIC  
SEPTEMBER 1, 2011**

0 200 400 600 800 1,000 Feet

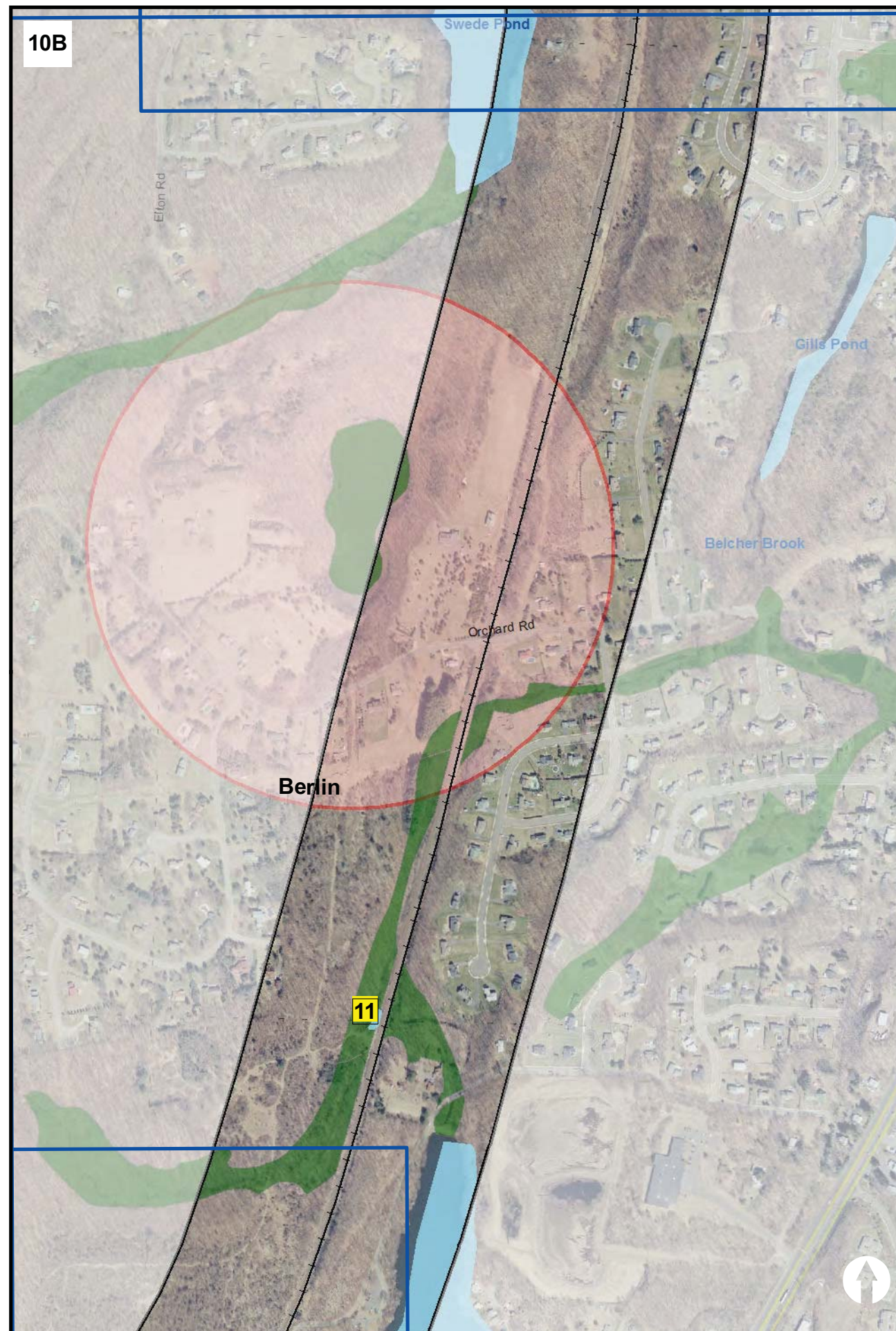




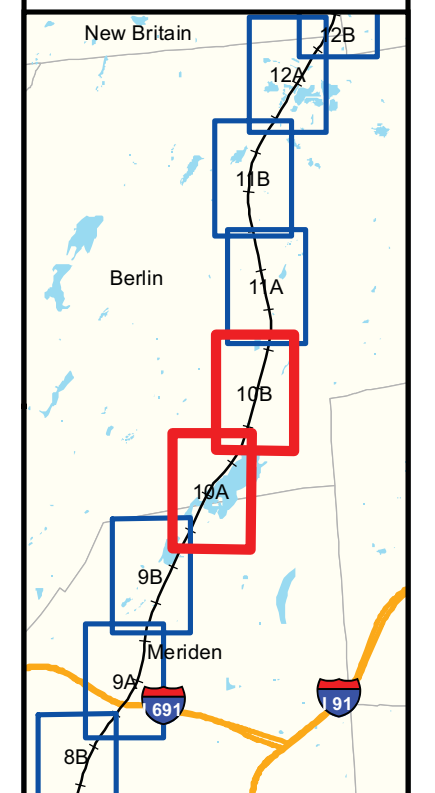
10A



10B



# New Haven - Hartford Springfield Line State Project No. 170-2296



## Wetland Soils and Threatened and Endangered Habitat

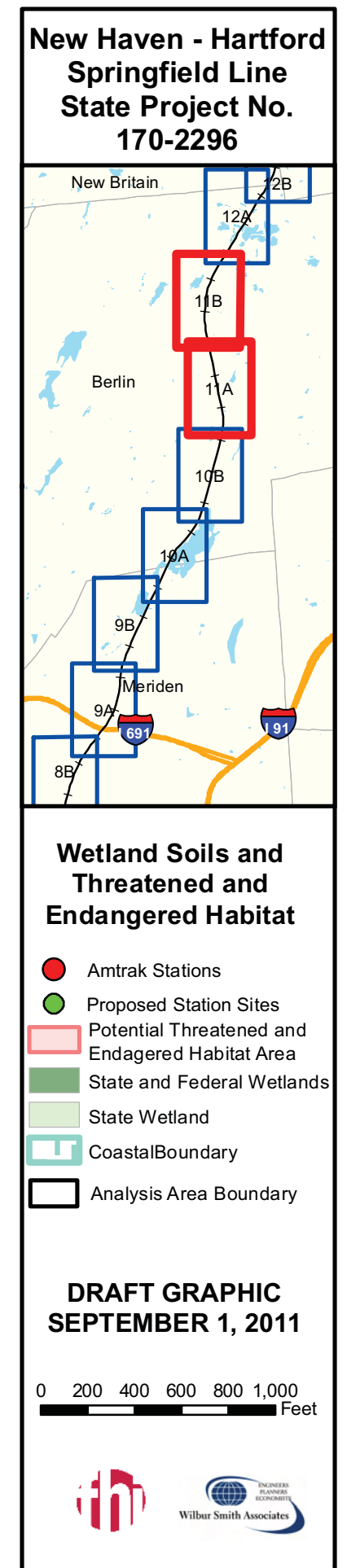
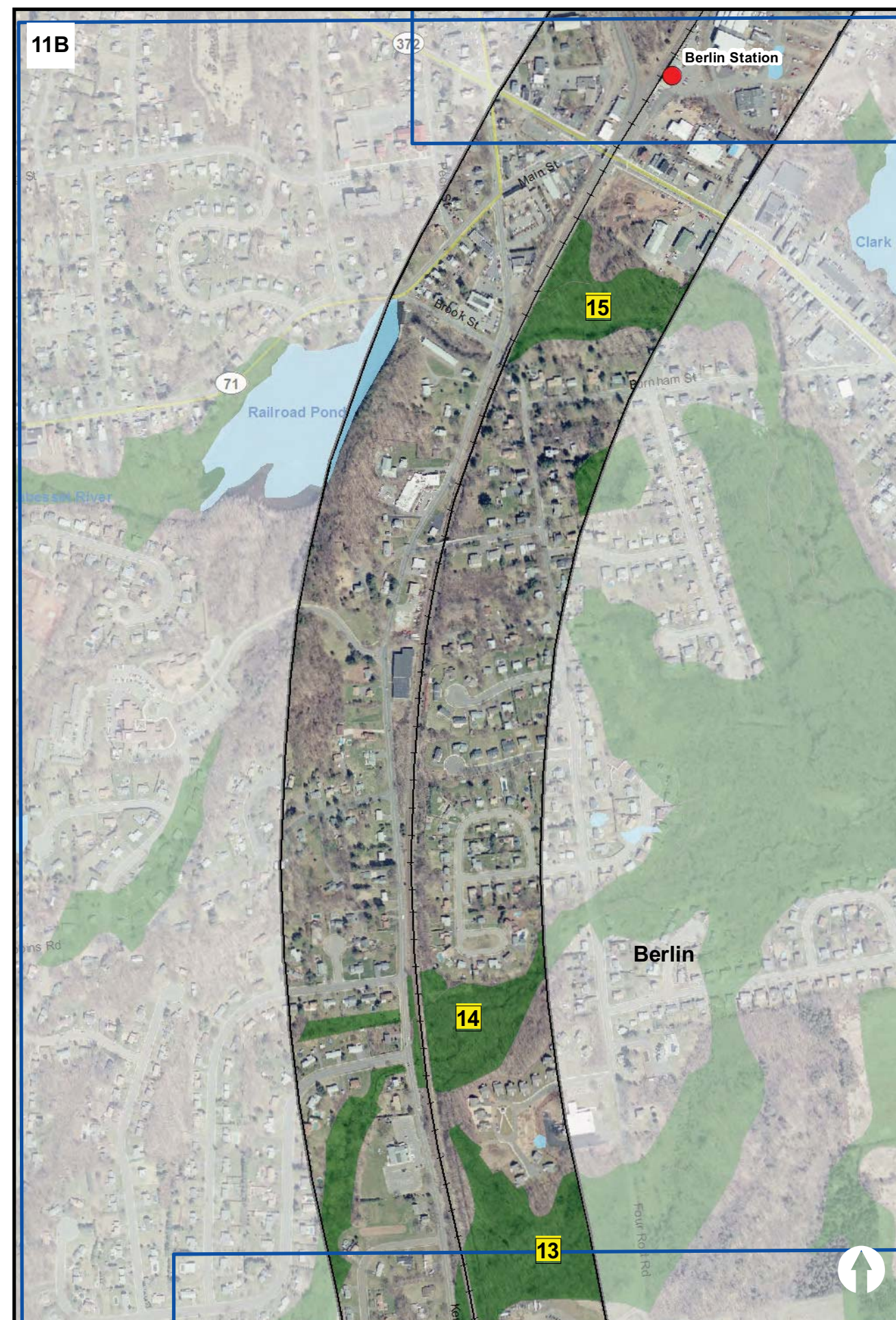
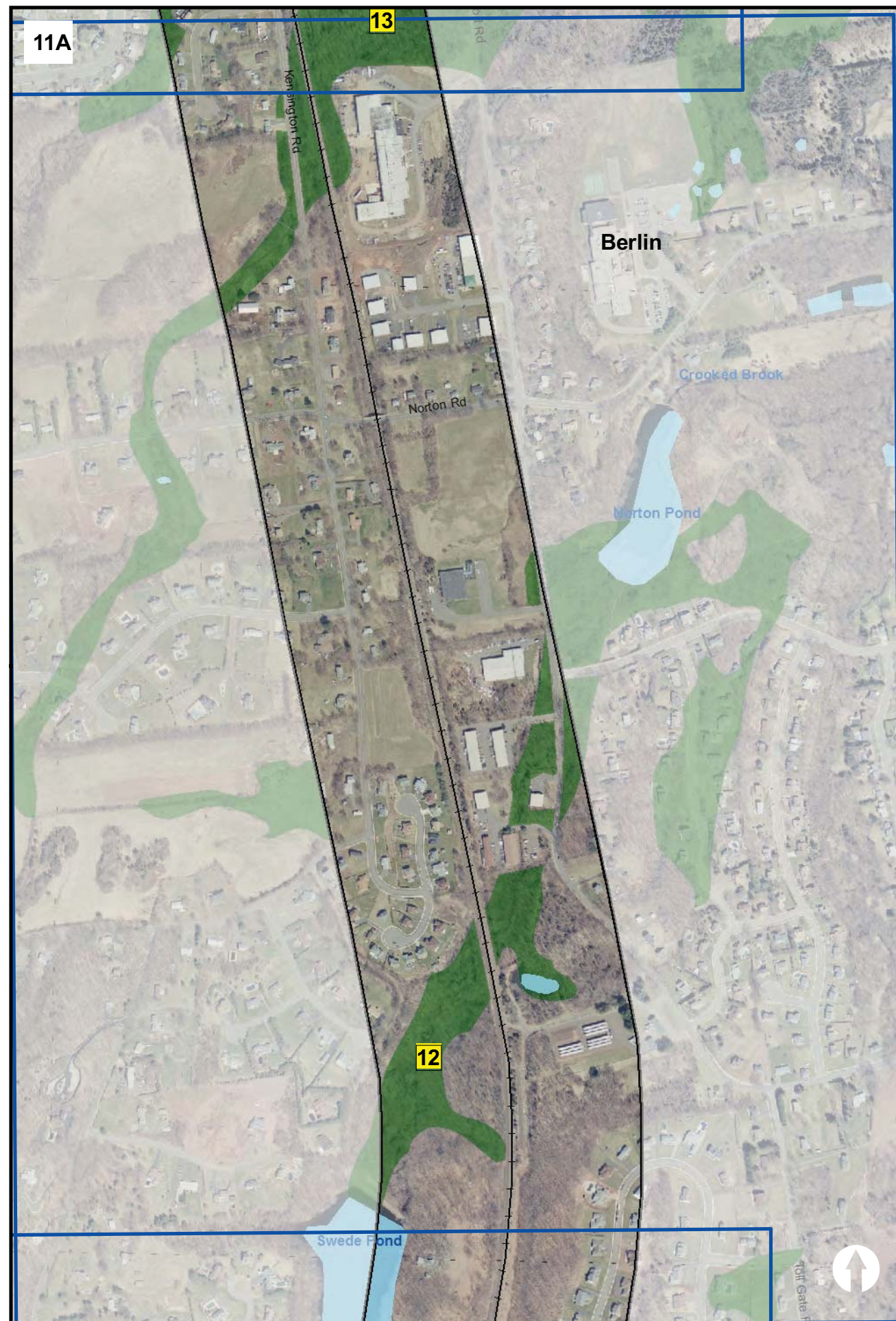
- Amtrak Stations
- Proposed Station Sites
- Potential Threatened and Endangered Habitat Area
- State and Federal Wetlands
- State Wetland
- Coastal Boundary
- Analysis Area Boundary

**DRAFT GRAPHIC  
SEPTEMBER 1, 2011**

0 200 400 600 800 1,000 Feet

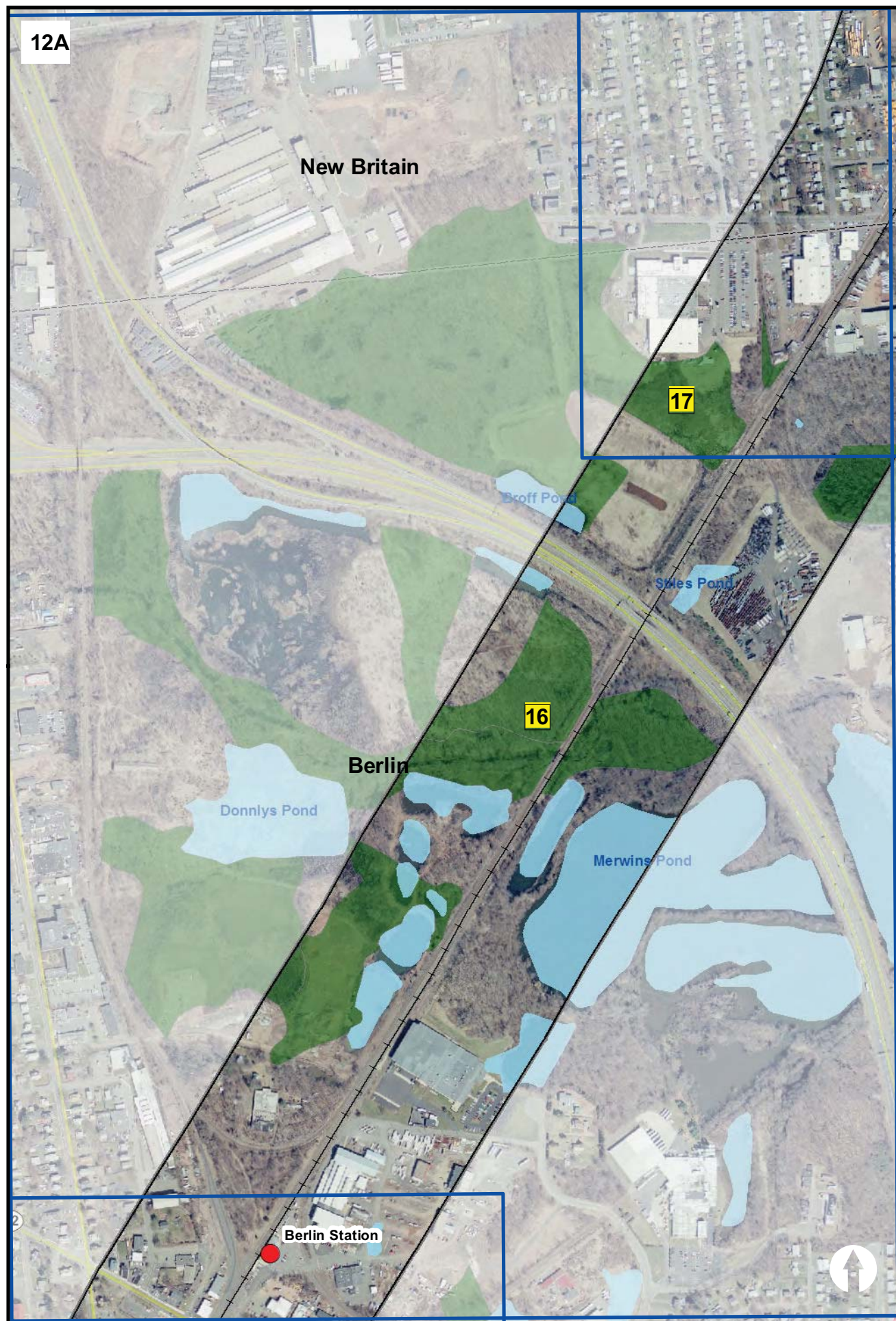




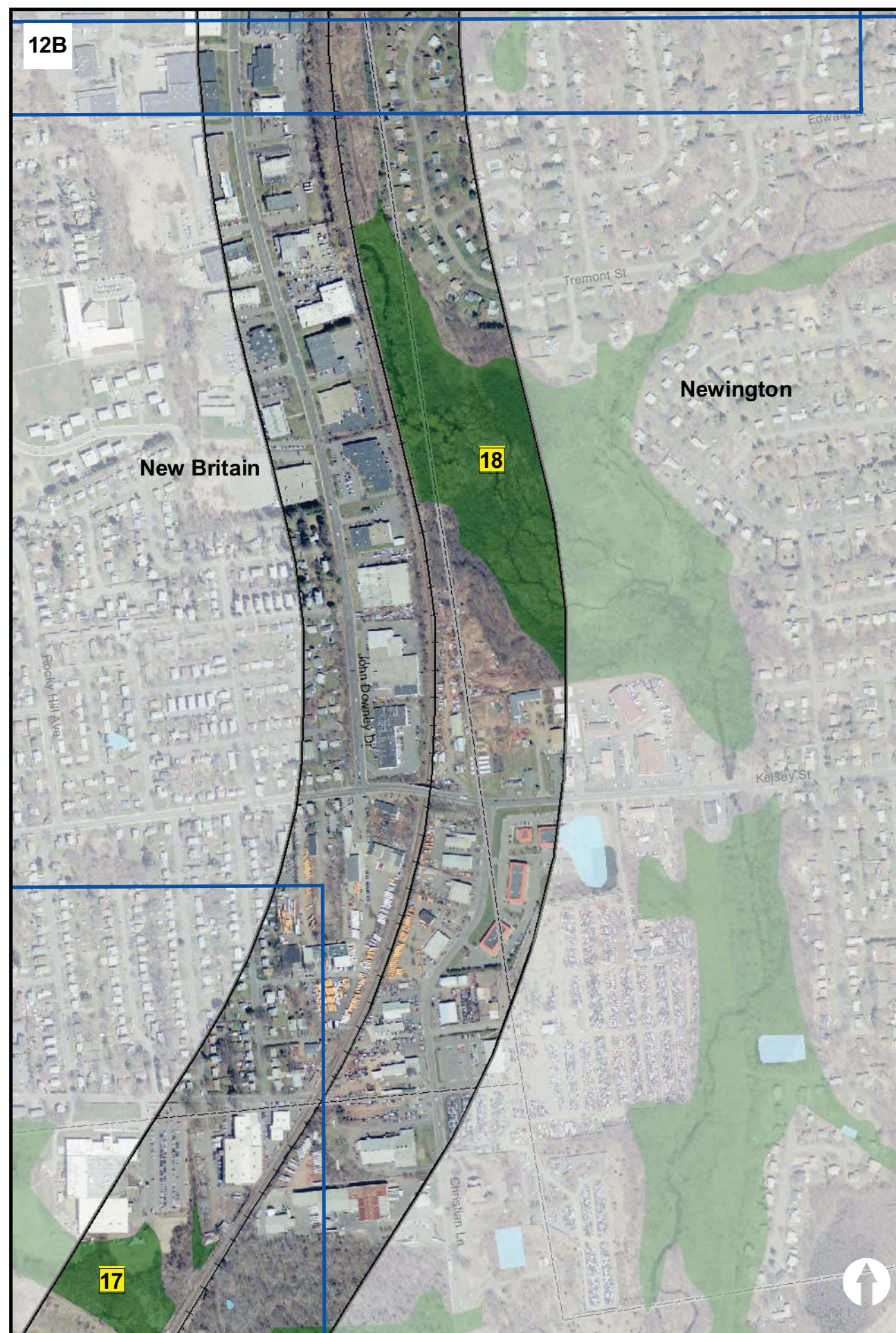




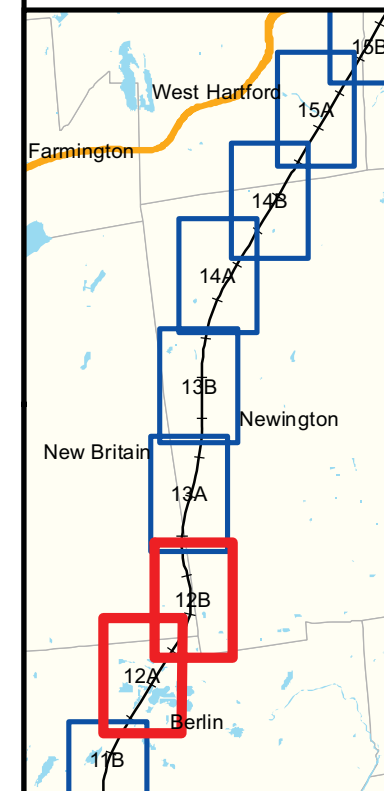
12A



12B



# New Haven - Hartford Springfield Line State Project No. 170-2296



## Wetland Soils and Threatened and Endangered Habitat

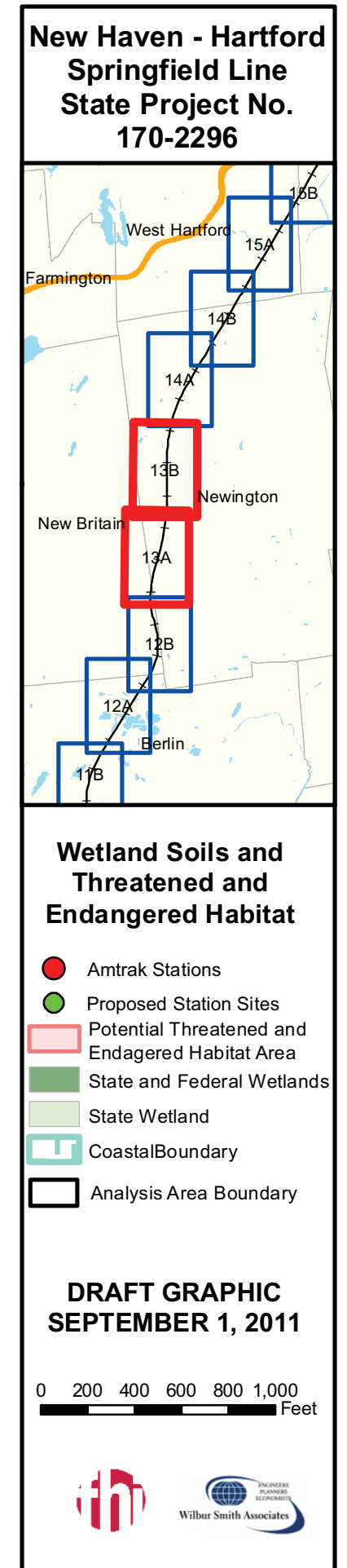
- Amtrak Stations
- Proposed Station Sites
- Potential Threatened and Endangered Habitat Area
- State and Federal Wetlands
- State Wetland
- Coastal Boundary
- Analysis Area Boundary

DRAFT GRAPHIC  
SEPTEMBER 1, 2011

0 200 400 600 800 1,000 Feet

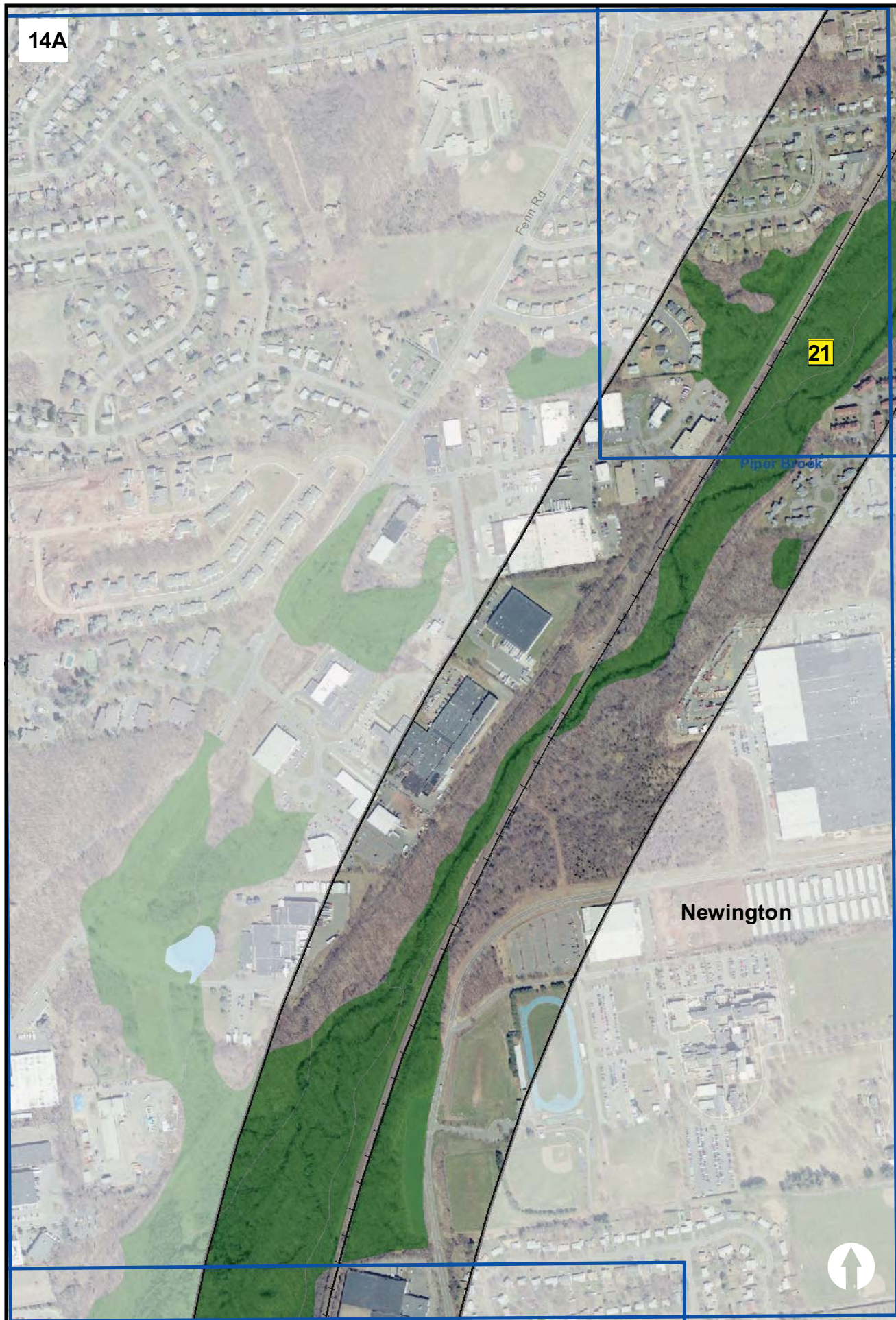








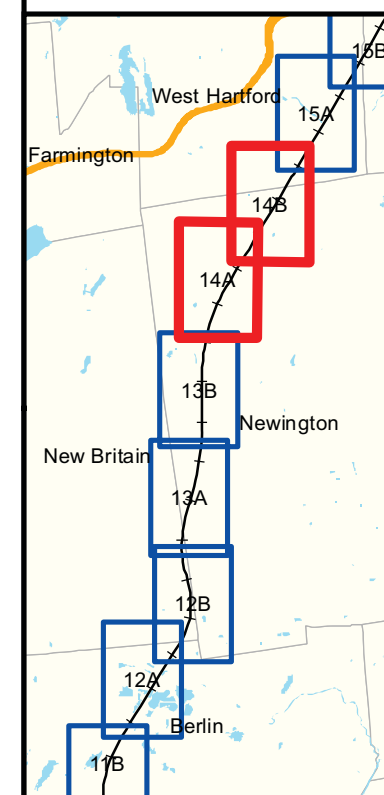
14A



14B



# New Haven - Hartford Springfield Line State Project No. 170-2296



## Wetland Soils and Threatened and Endangered Habitat

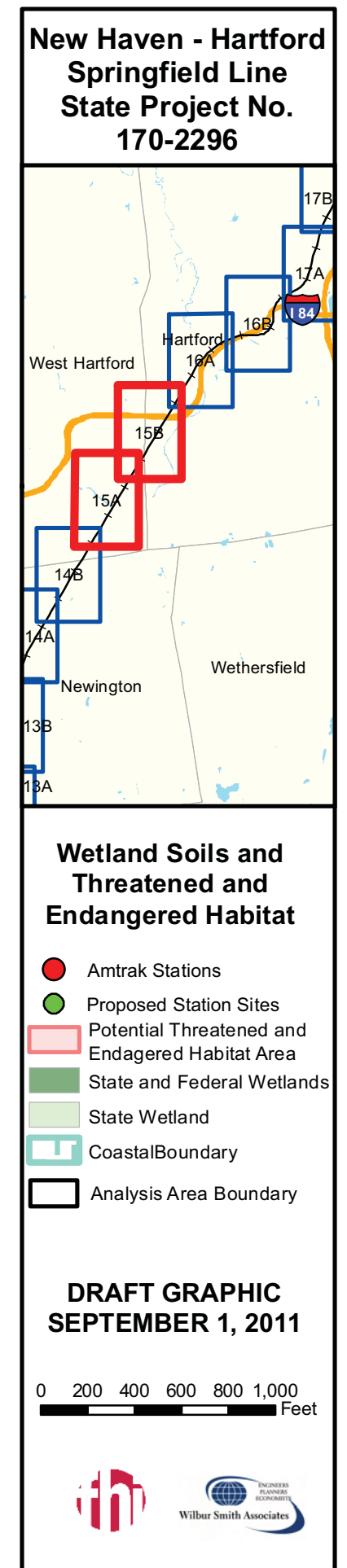
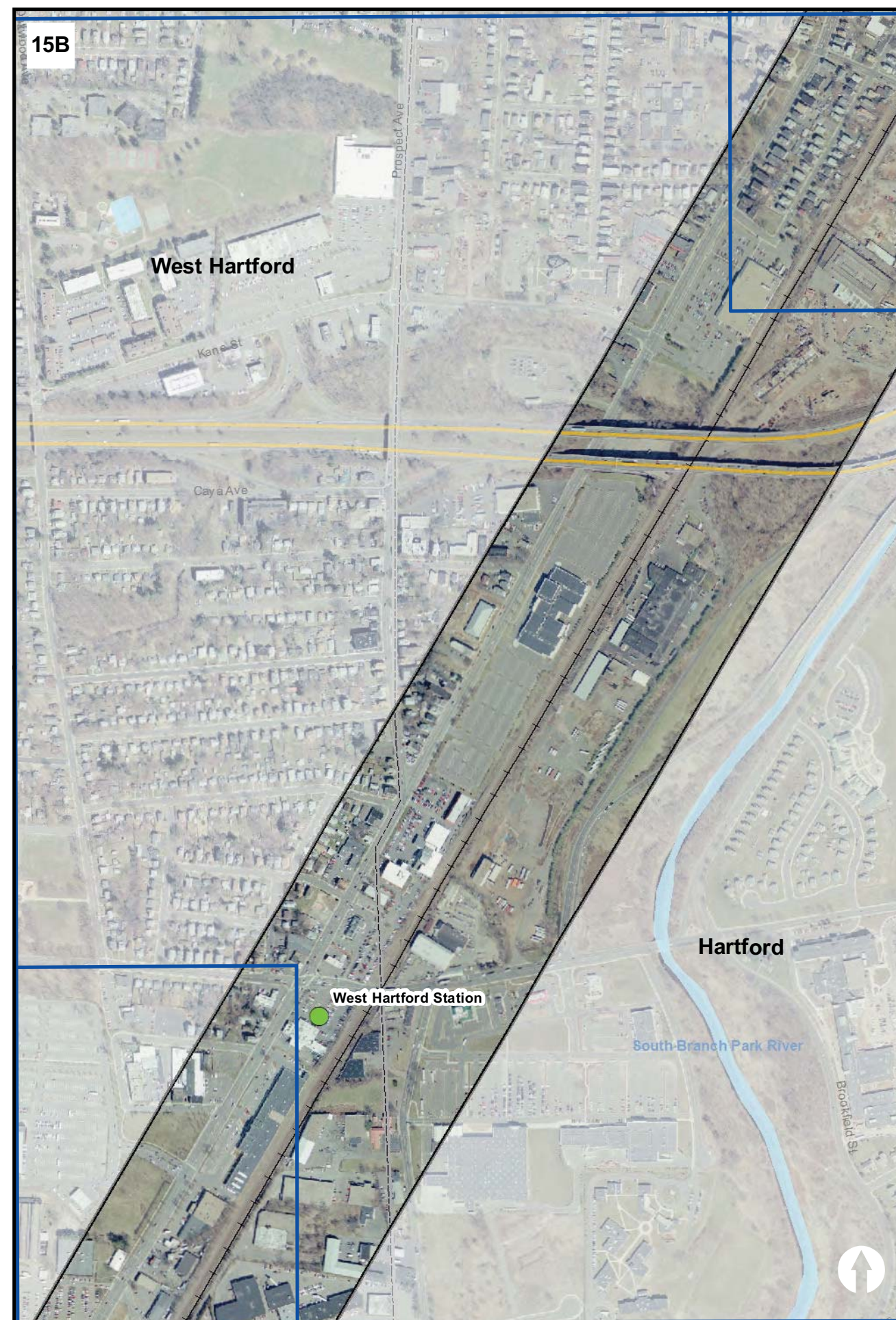
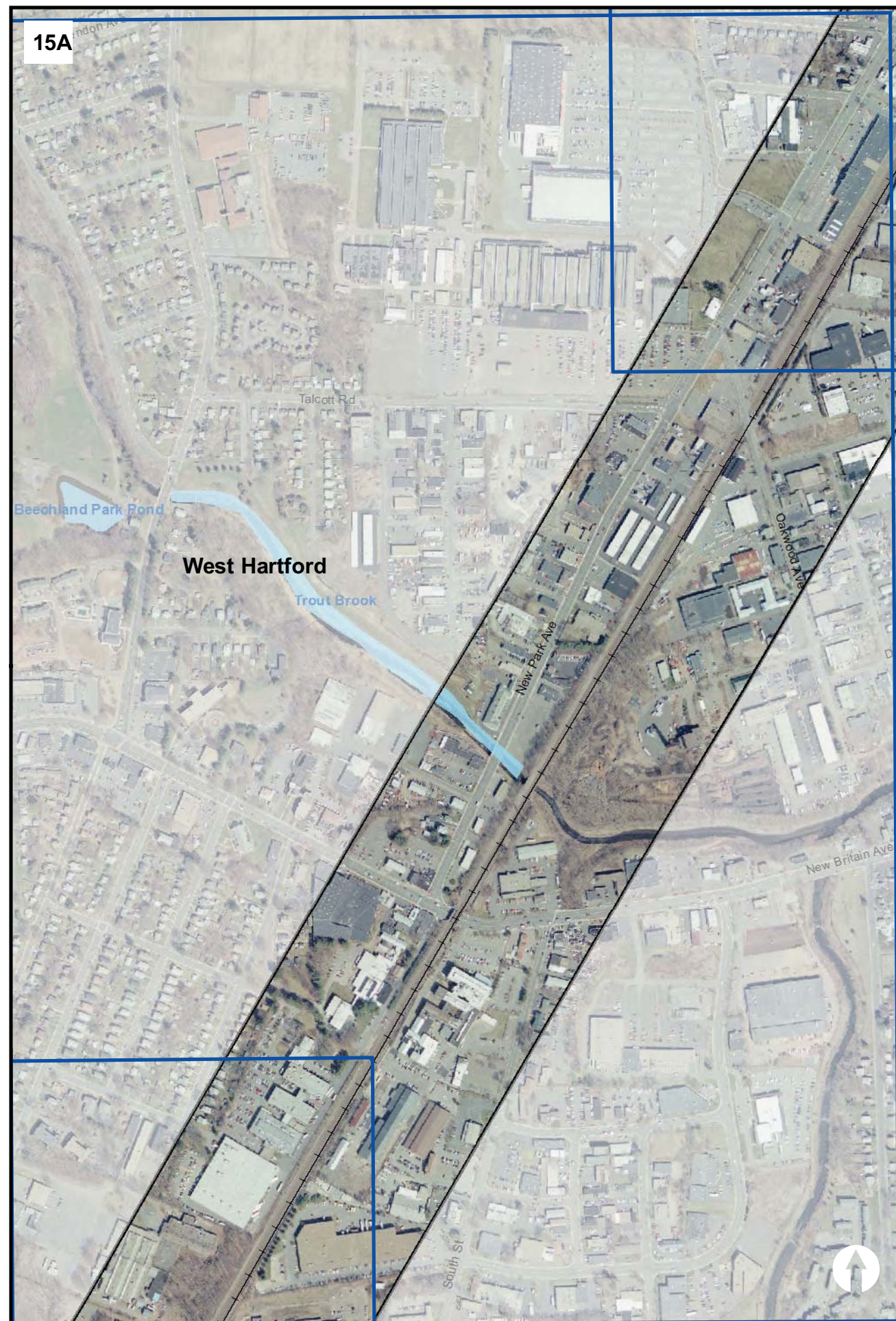
- Amtrak Stations
- Proposed Station Sites
- Potential Threatened and Endangered Habitat Area
- State and Federal Wetlands
- State Wetland
- Coastal Boundary
- Analysis Area Boundary

DRAFT GRAPHIC  
SEPTEMBER 1, 2011

0 200 400 600 800 1,000 Feet

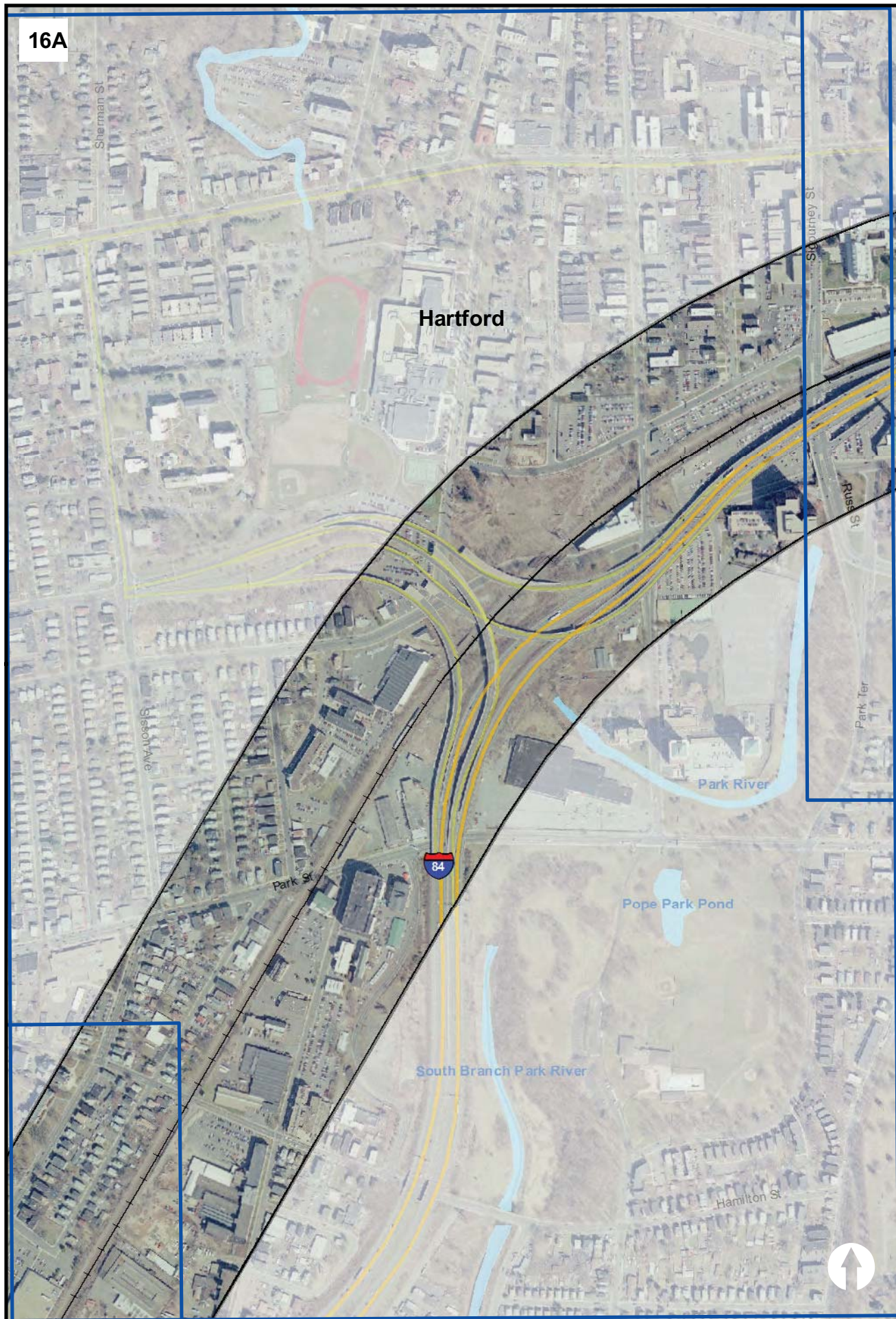




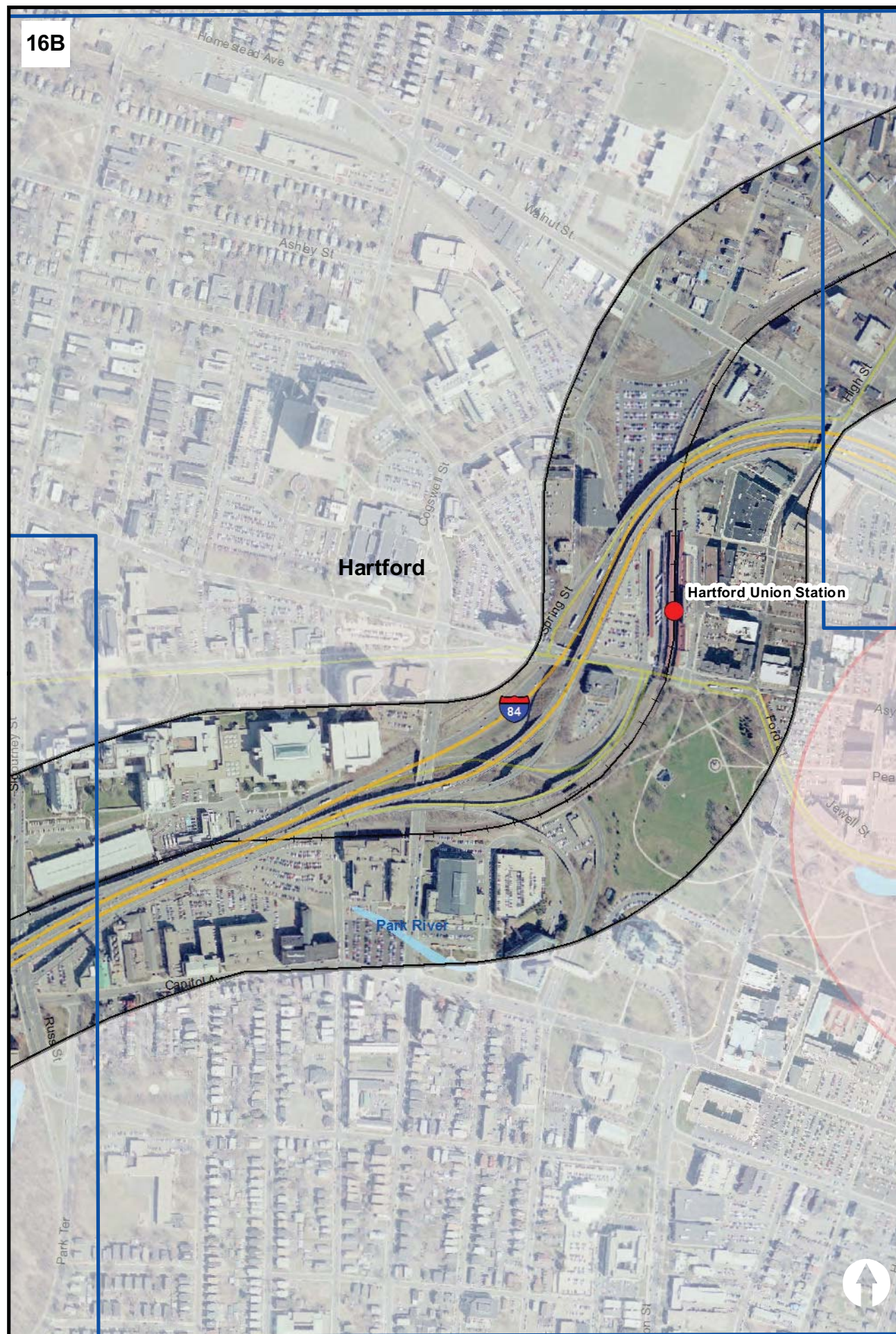




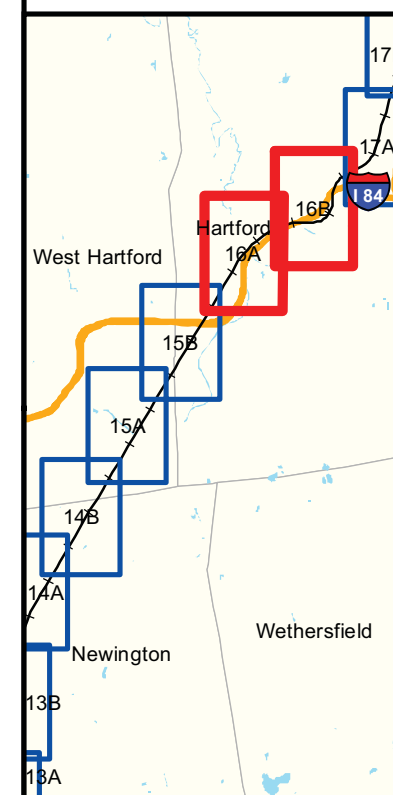
16A



16B



# New Haven - Hartford Springfield Line State Project No. 170-2296



## Wetland Soils and Threatened and Endangered Habitat

- Amtrak Stations
- Proposed Station Sites
- Potential Threatened and Endangered Habitat Area
- State and Federal Wetlands
- State Wetland
- Coastal Boundary
- Analysis Area Boundary

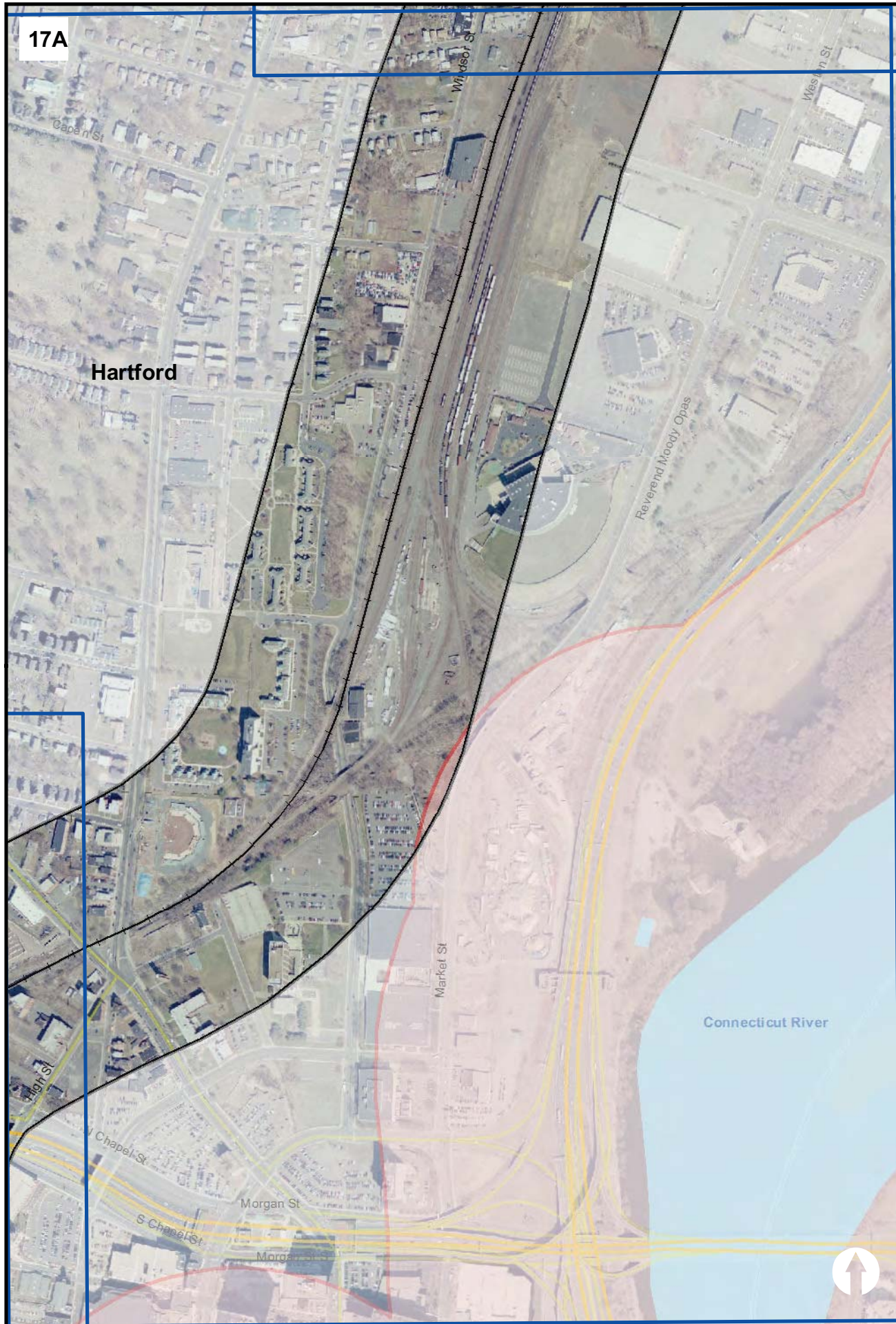
DRAFT GRAPHIC  
SEPTEMBER 1, 2011

0 200 400 600 800 1,000 Feet





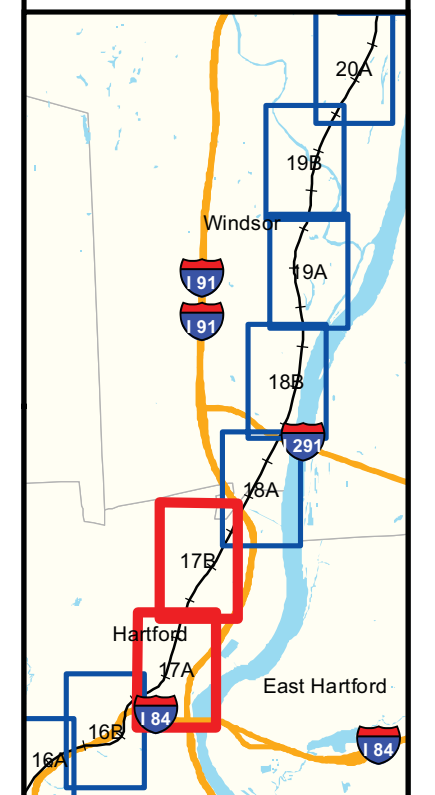
17A



17B



# New Haven - Hartford Springfield Line State Project No. 170-2296



## Wetland Soils and Threatened and Endangered Habitat

- Amtrak Stations
- Proposed Station Sites
- Potential Threatened and Endangered Habitat Area
- State and Federal Wetlands
- State Wetland
- Coastal Boundary
- Analysis Area Boundary

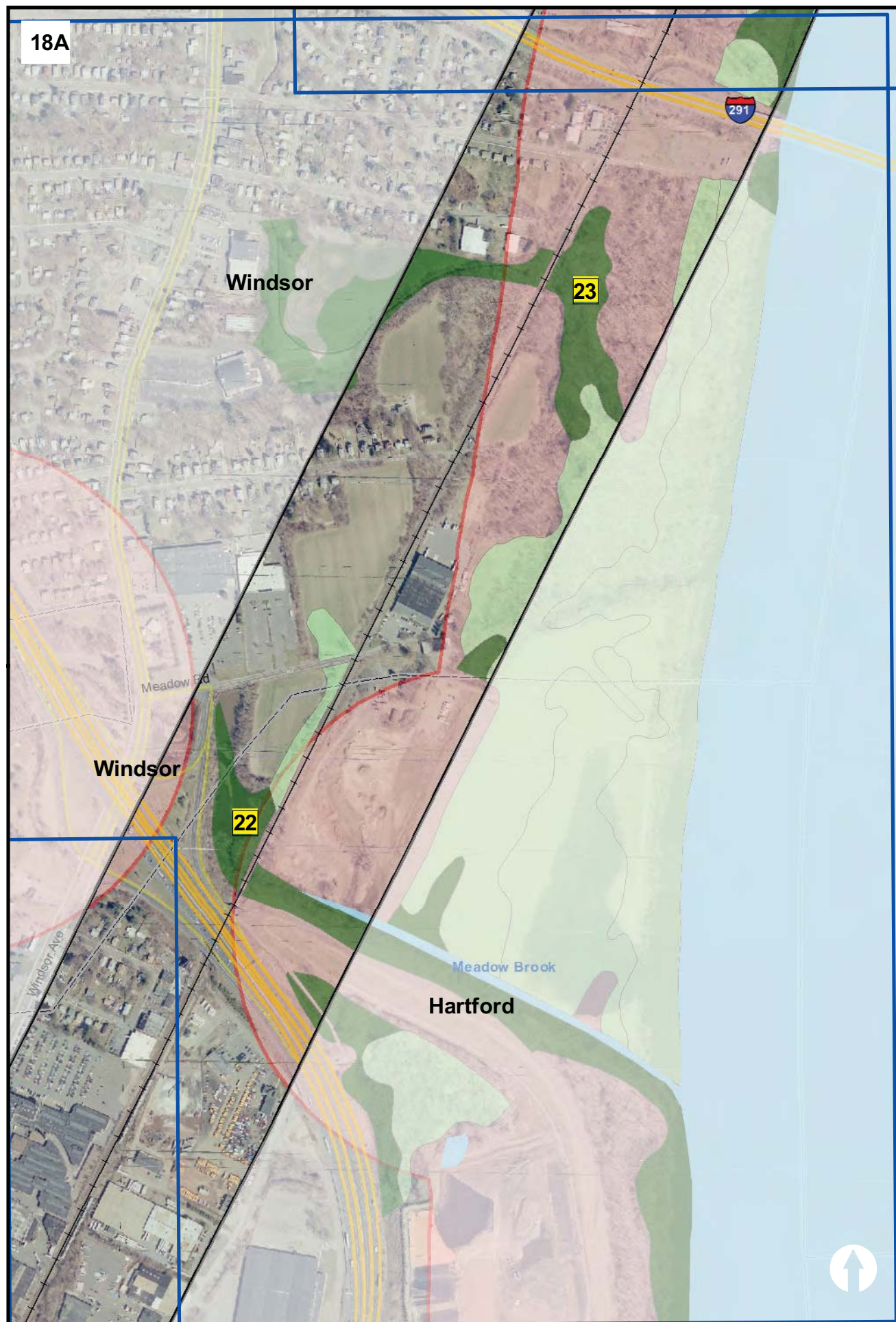
**DRAFT GRAPHIC  
SEPTEMBER 1, 2011**

0 200 400 600 800 1,000 Feet

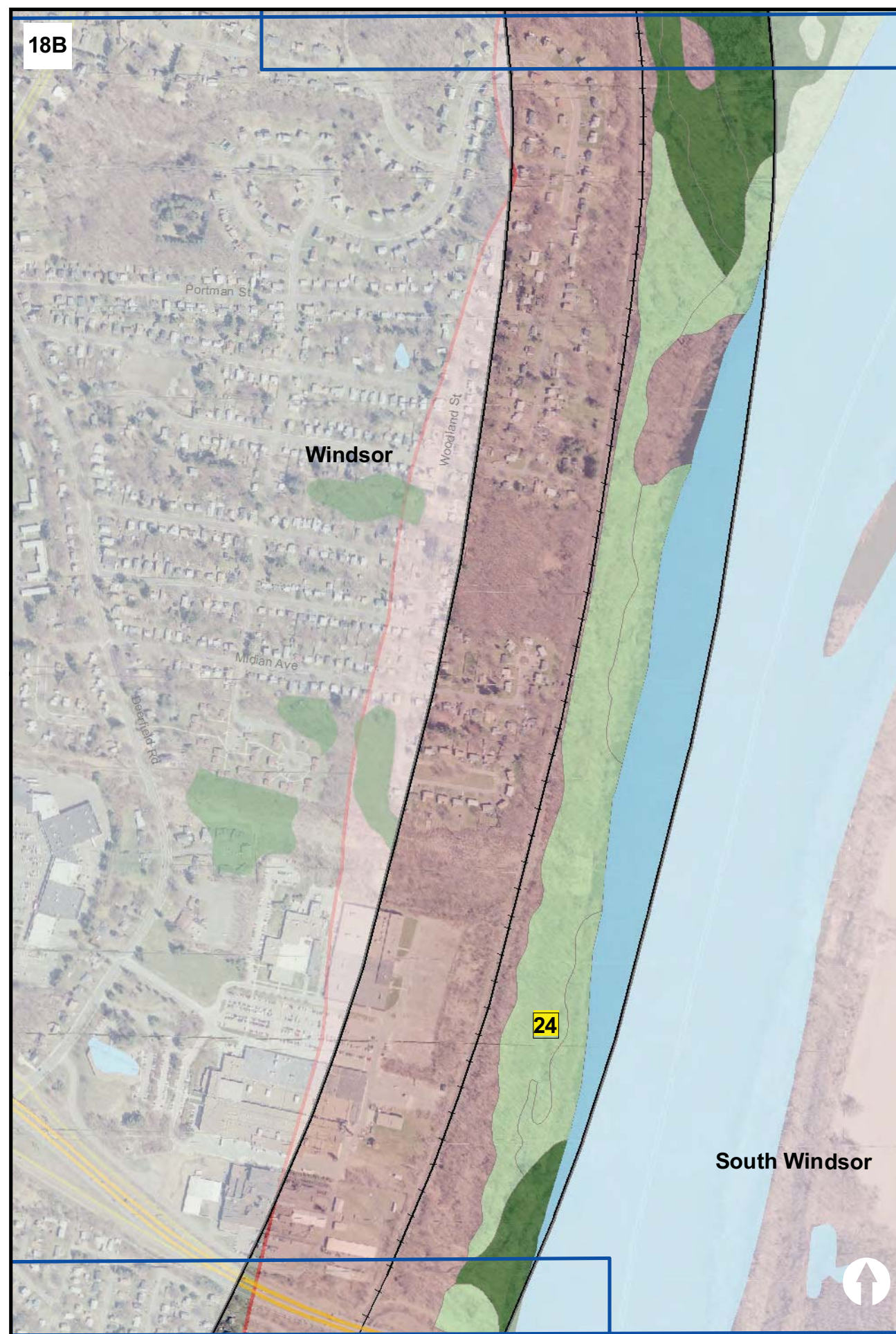




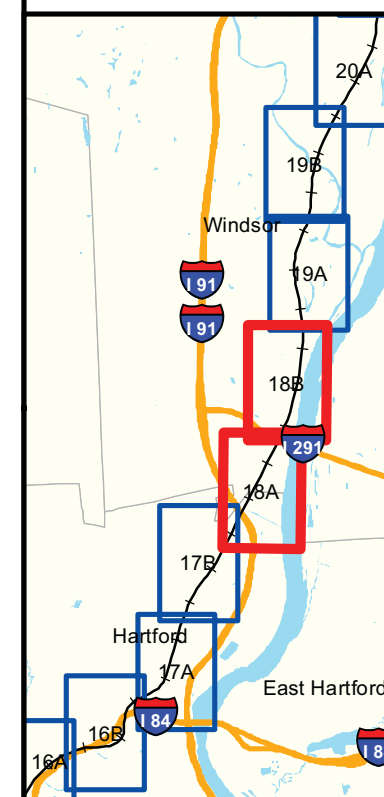
18A



18B



# New Haven - Hartford Springfield Line State Project No. 170-2296



## Wetland Soils and Threatened and Endangered Habitat

- Amtrak Stations
- Proposed Station Sites
- Potential Threatened and Endangered Habitat Area
- State and Federal Wetlands
- State Wetland
- Coastal Boundary
- Analysis Area Boundary

DRAFT GRAPHIC  
SEPTEMBER 1, 2011

0 200 400 600 800 1,000 Feet

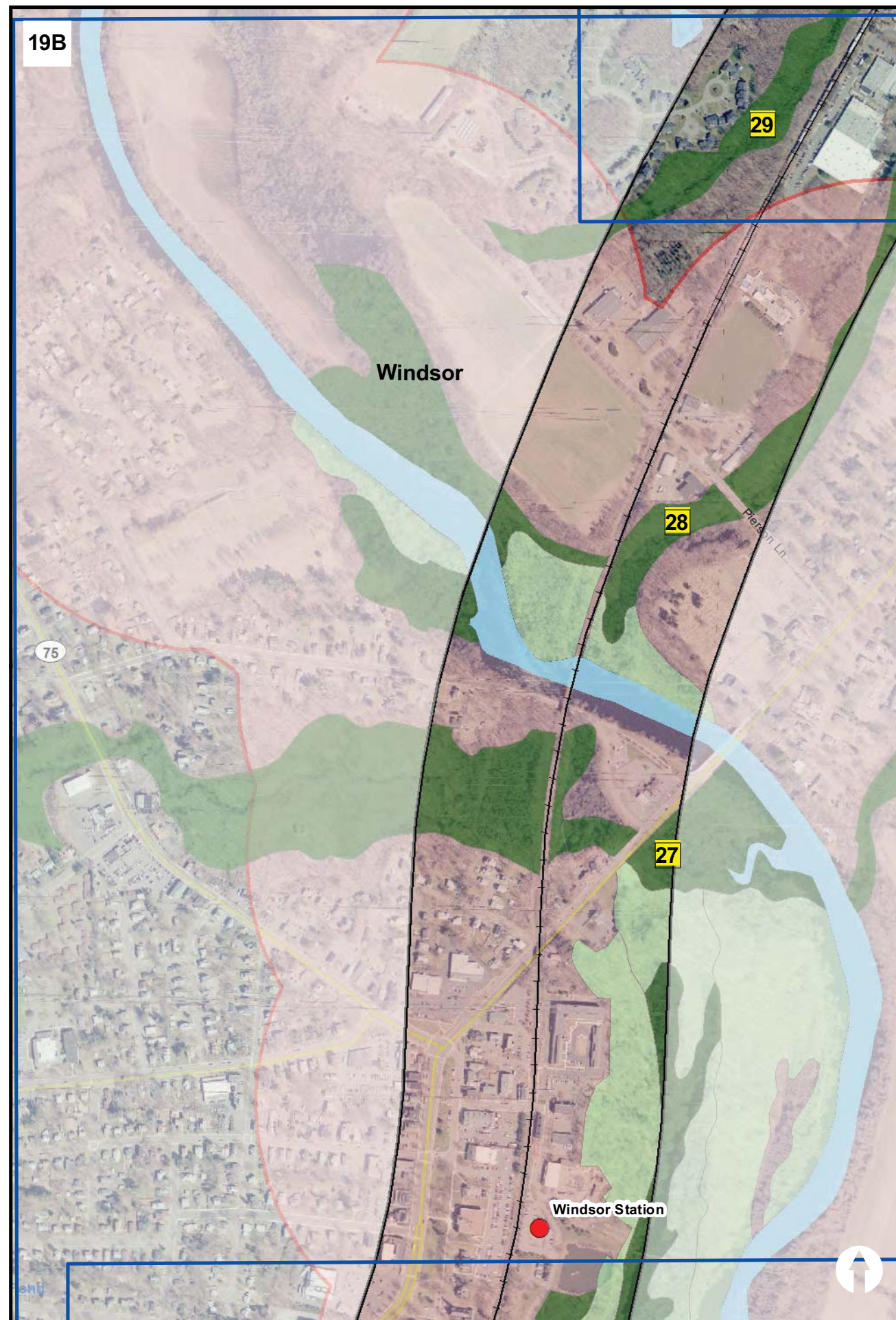




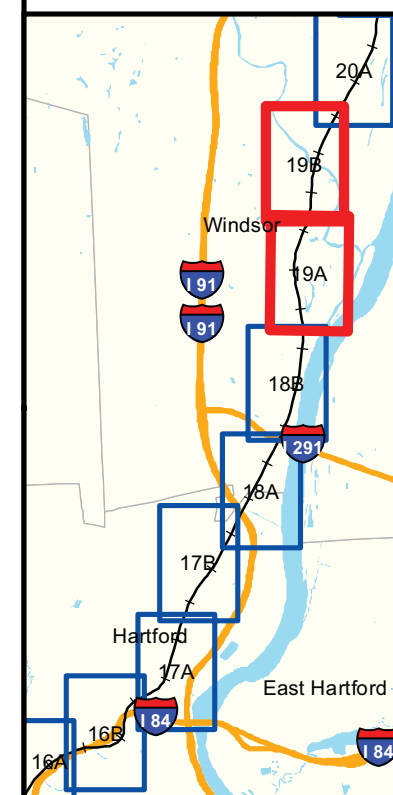
19A



19B



# New Haven - Hartford Springfield Line State Project No. 170-2296



## Wetland Soils and Threatened and Endangered Habitat

- Amtrak Stations
- Proposed Station Sites
- Potential Threatened and Endangered Habitat Area
- State and Federal Wetlands
- State Wetland
- Coastal Boundary
- Analysis Area Boundary

**DRAFT GRAPHIC  
SEPTEMBER 1, 2011**

0 200 400 600 800 1,000 Feet





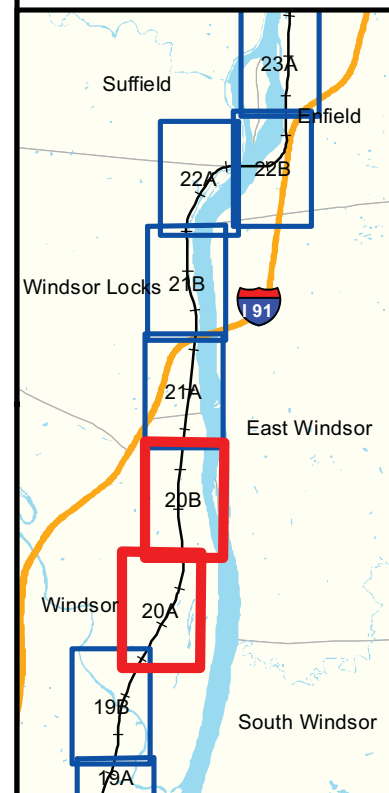
20A



20B



# New Haven - Hartford Springfield Line State Project No. 170-2296



## Wetland Soils and Threatened and Endangered Habitat

- Amtrak Stations
- Proposed Station Sites
- Potential Threatened and Endangered Habitat Area
- State and Federal Wetlands
- State Wetland
- Coastal Boundary
- Analysis Area Boundary

**DRAFT GRAPHIC  
SEPTEMBER 1, 2011**

0 200 400 600 800 1,000 Feet

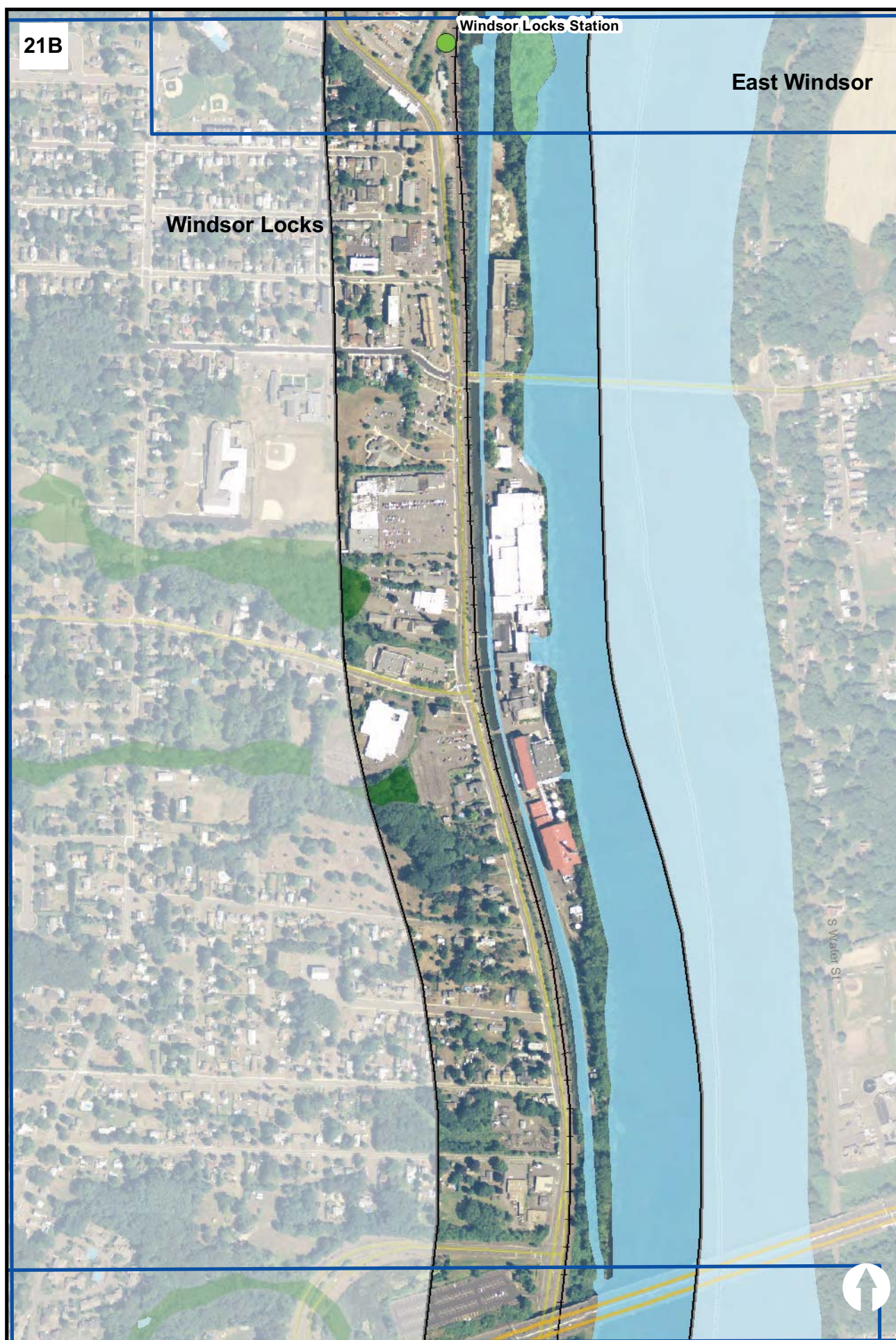




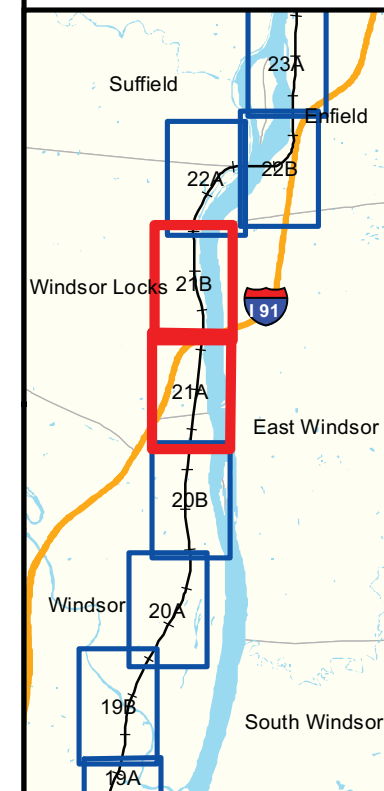
21A



21B



# New Haven - Hartford Springfield Line State Project No. 170-2296



## Wetland Soils and Threatened and Endangered Habitat

- Amtrak Stations
- Proposed Station Sites
- Potential Threatened and Endangered Habitat Area
- State and Federal Wetlands
- State Wetland
- Coastal Boundary
- Analysis Area Boundary

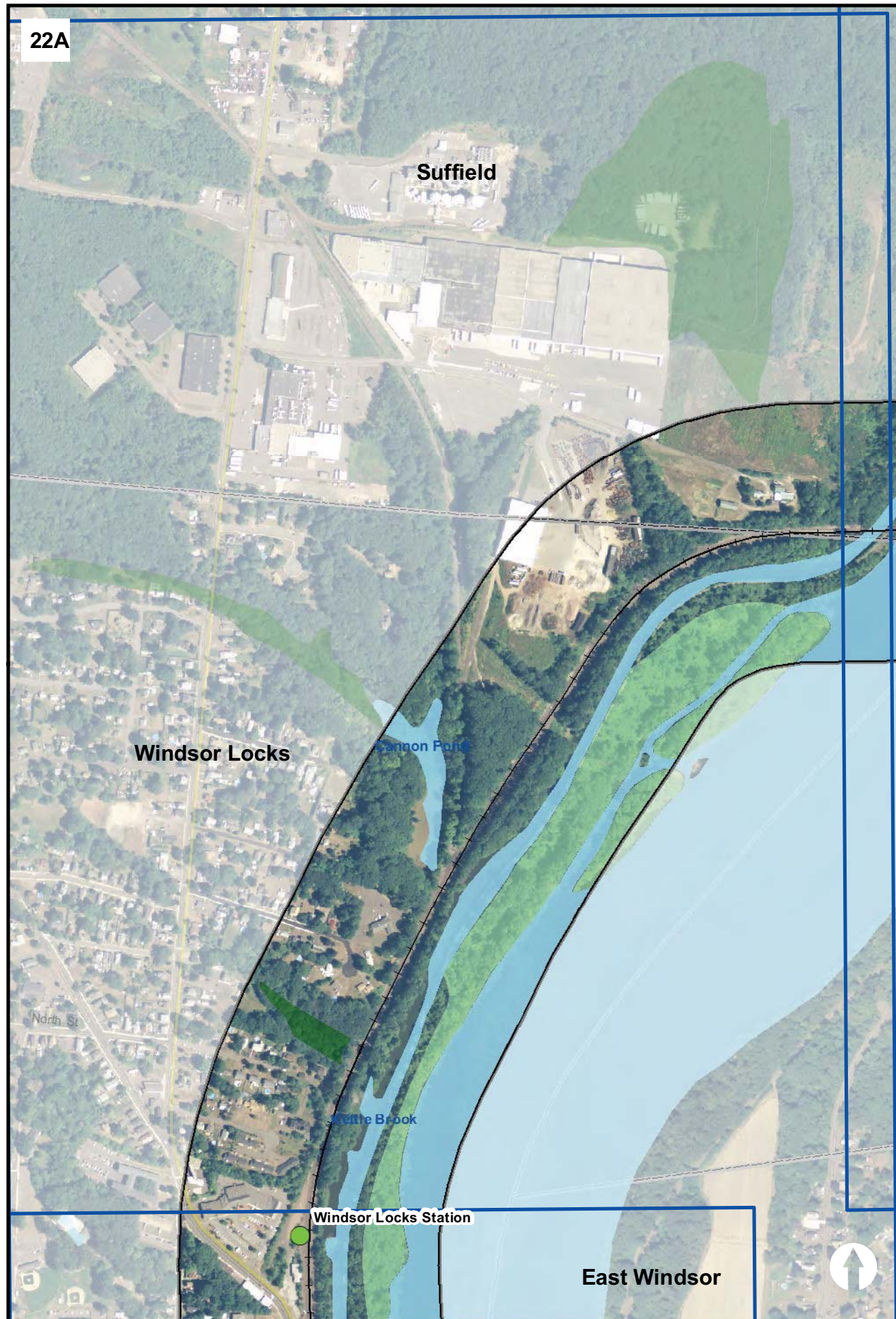
DRAFT GRAPHIC  
SEPTEMBER 1, 2011

0 200 400 600 800 1,000 Feet

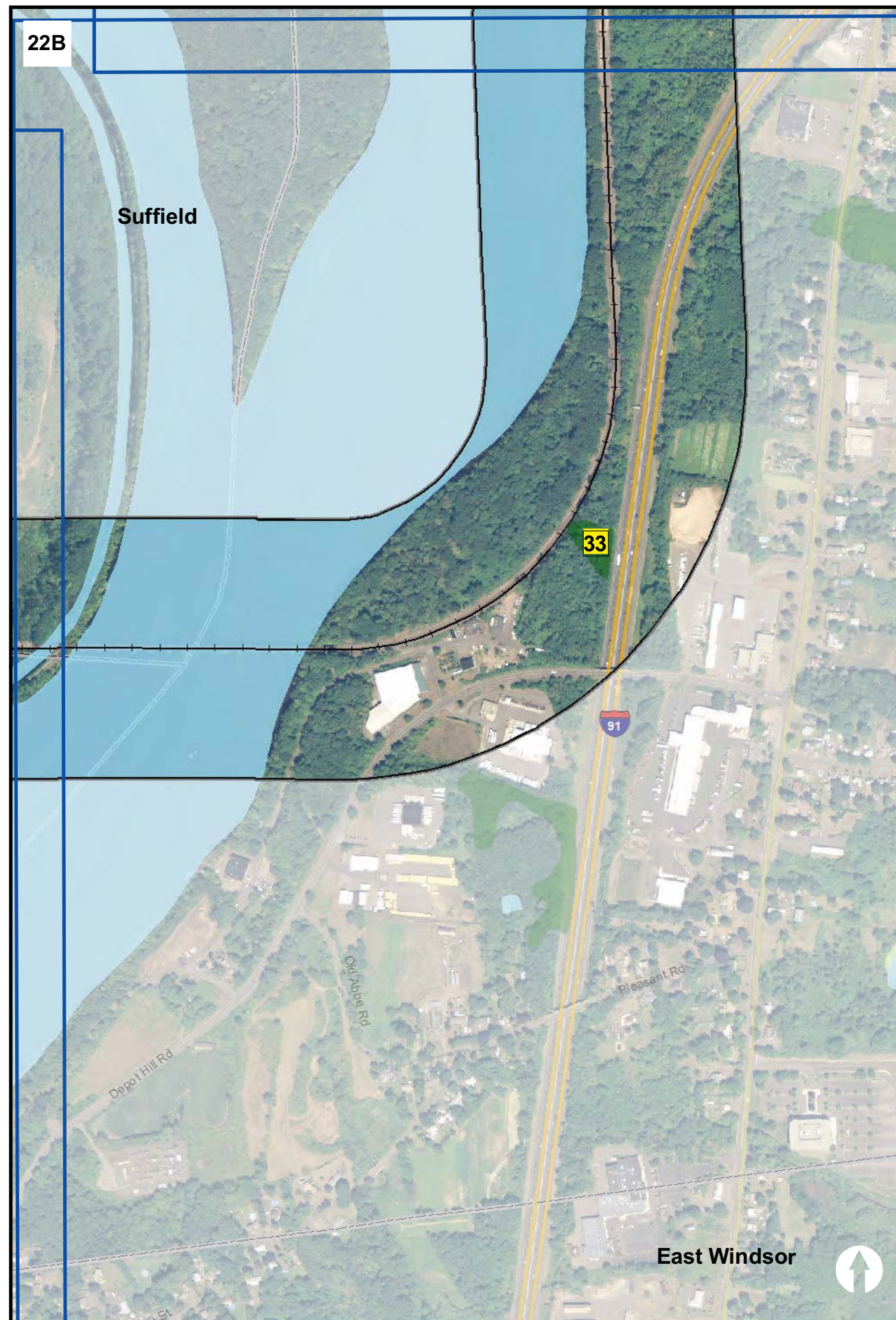




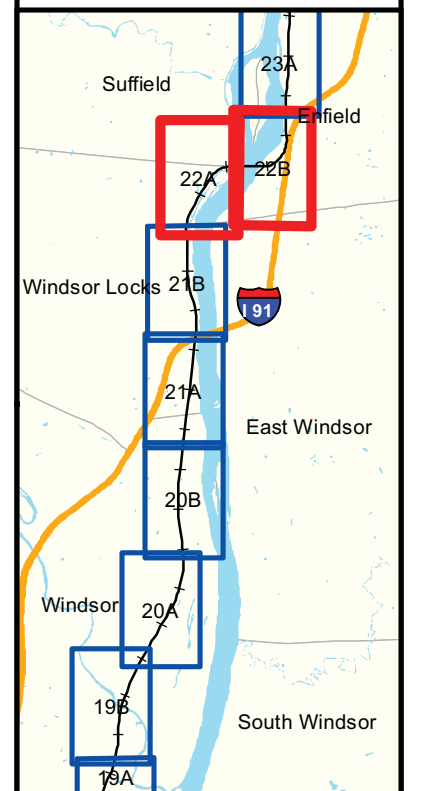
22A



22B




# New Haven - Hartford Springfield Line State Project No. 170-2296



## Wetland Soils and Threatened and Endangered Habitat

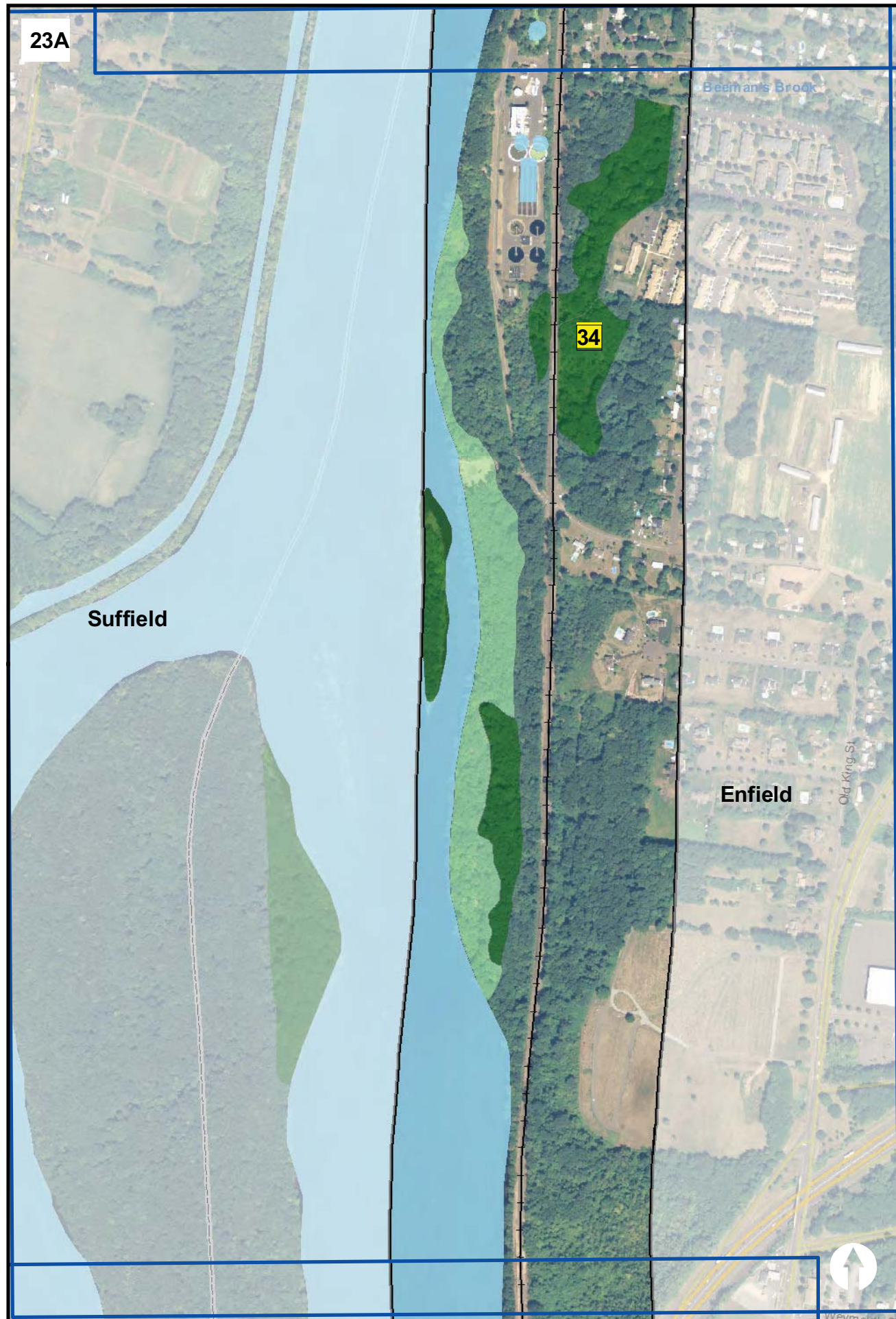
- Amtrak Stations
- Proposed Station Sites
- Potential Threatened and Endangered Habitat Area
- State and Federal Wetlands
- State Wetland
- Coastal Boundary
- Analysis Area Boundary

**DRAFT GRAPHIC  
SEPTEMBER 1, 2011**





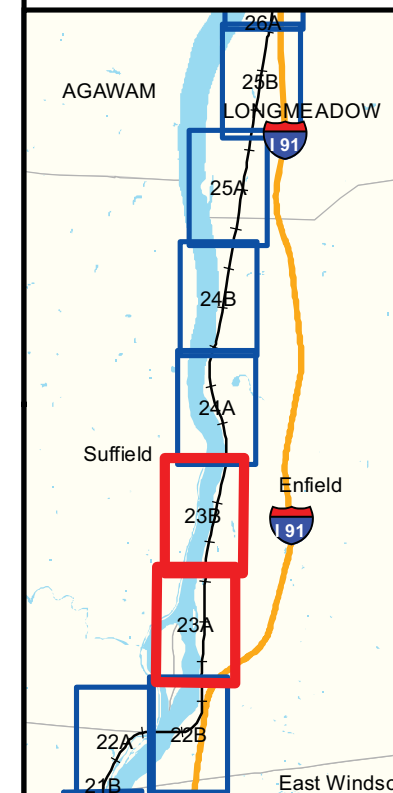
23A



23B



# New Haven - Hartford Springfield Line State Project No. 170-2296



## Wetland Soils and Threatened and Endangered Habitat

- Amtrak Stations
- Proposed Station Sites
- Potential Threatened and Endangered Habitat Area
- State and Federal Wetlands
- State Wetland
- Coastal Boundary
- Analysis Area Boundary

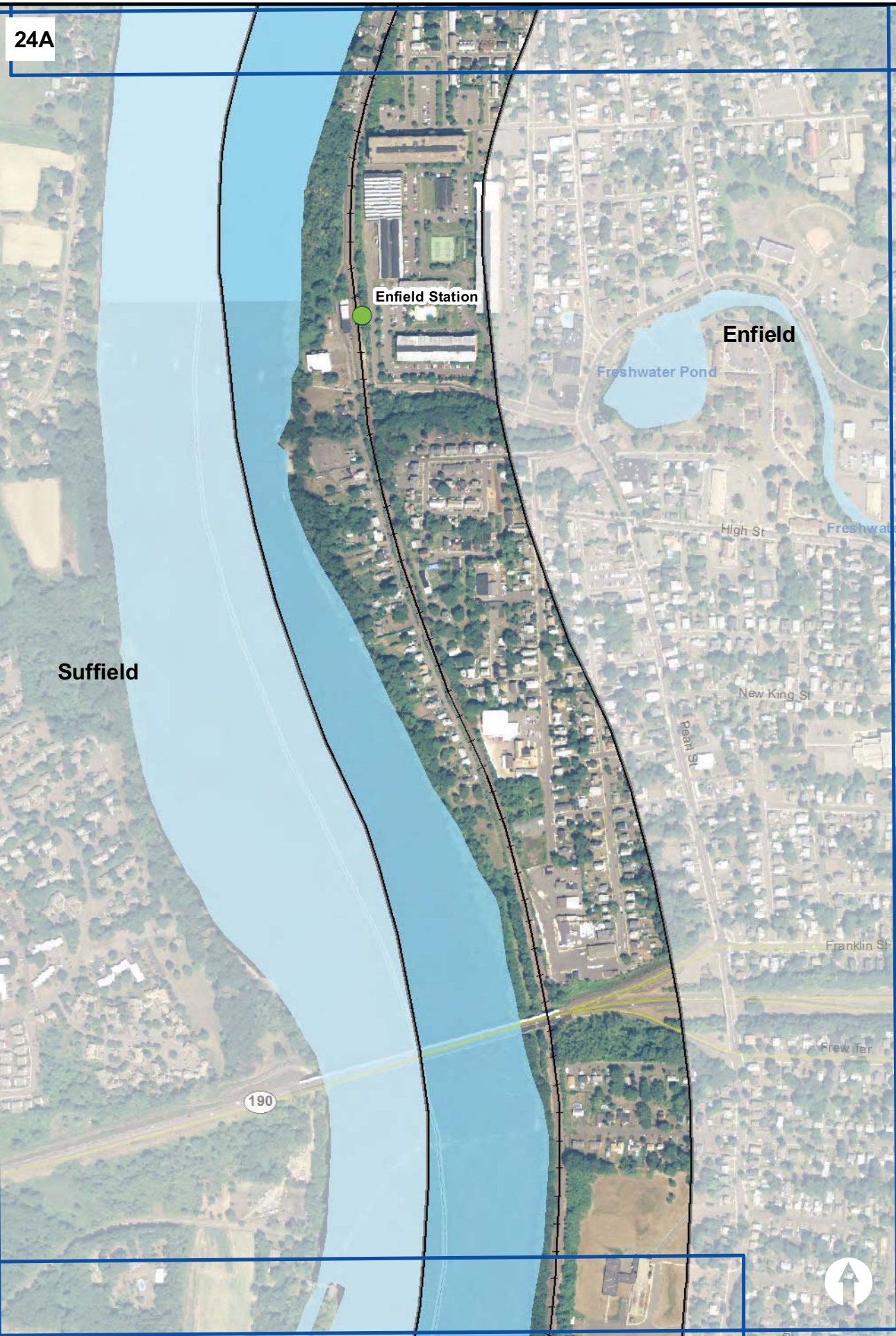
**DRAFT GRAPHIC  
SEPTEMBER 1, 2011**

0 200 400 600 800 1,000 Feet





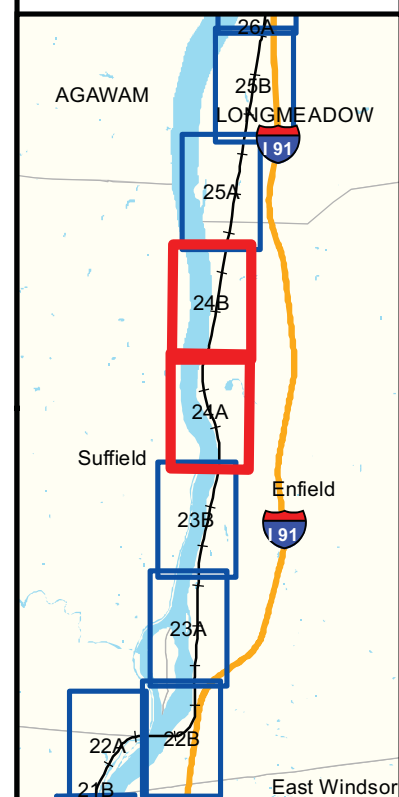
24A



24B



# New Haven - Hartford Springfield Line State Project No. 170-2296



## Wetland Soils and Threatened and Endangered Habitat

- Amtrak Stations
- Proposed Station Sites
- Potential Threatened and Endangered Habitat Area
- State and Federal Wetlands
- State Wetland
- Coastal Boundary
- Analysis Area Boundary

DRAFT GRAPHIC  
SEPTEMBER 1, 2011

0 200 400 600 800 1,000 Feet





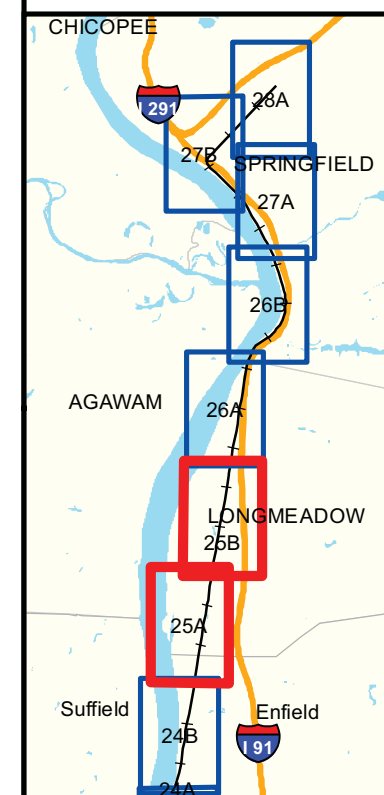
25A



25B



# New Haven - Hartford Springfield Line State Project No. 170-2296



## Wetland Soils and Threatened and Endangered Habitat

- Amtrak Stations
- Proposed Station Sites
- Potential Threatened and Endangered Habitat Area
- State and Federal Wetlands
- State Wetland
- Coastal Boundary
- Analysis Area Boundary

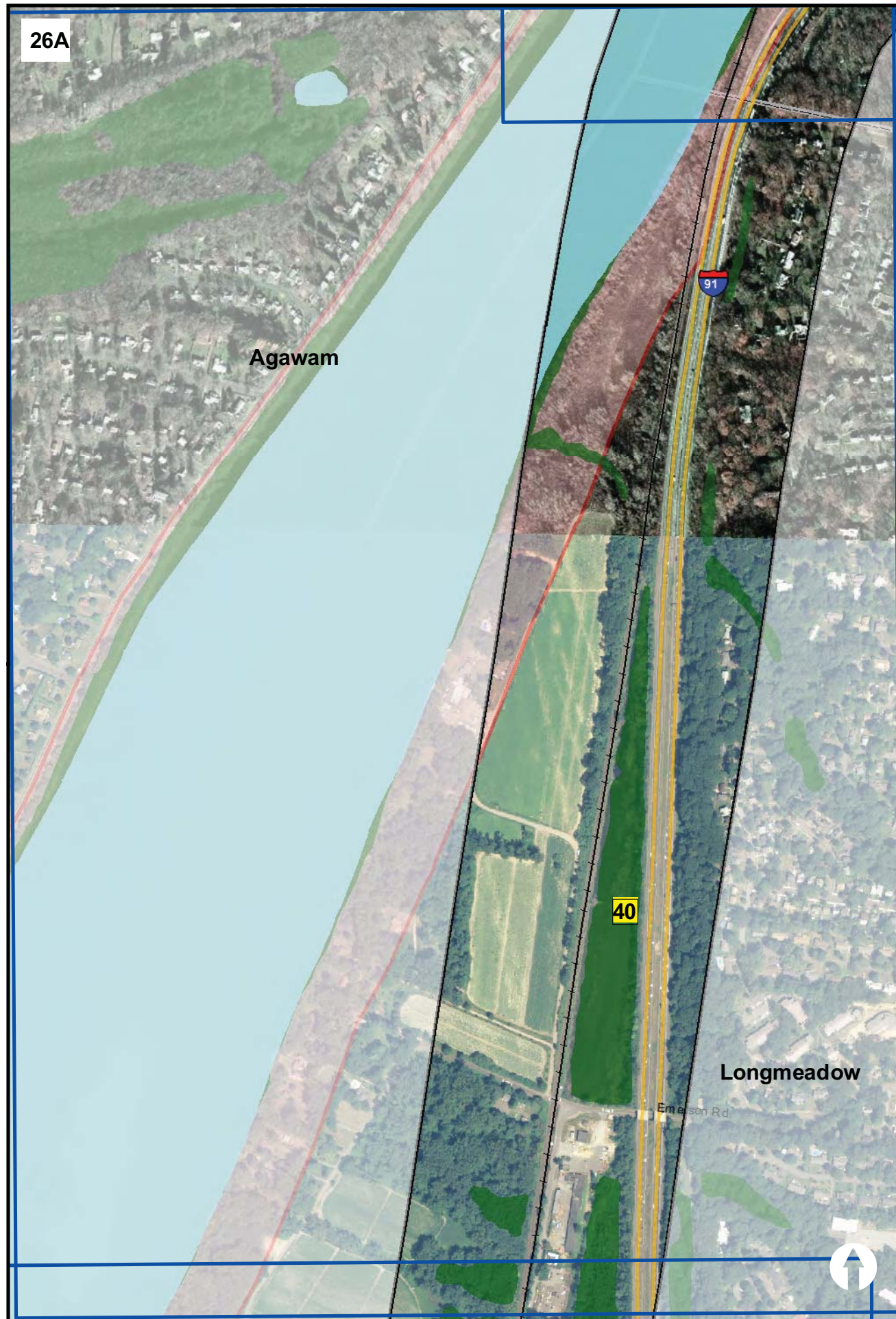
**DRAFT GRAPHIC  
SEPTEMBER 1, 2011**

0 200 400 600 800 1,000 Feet

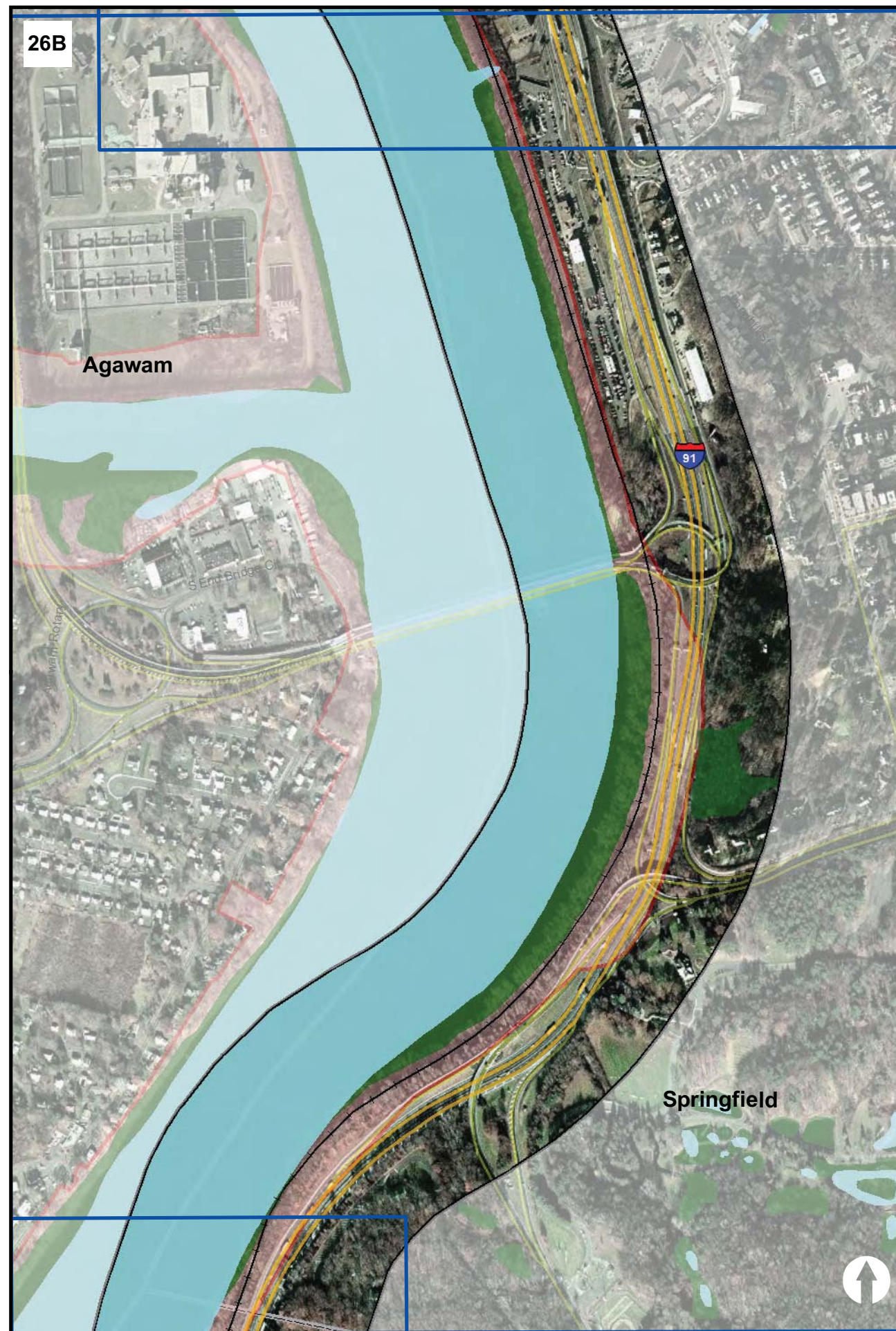




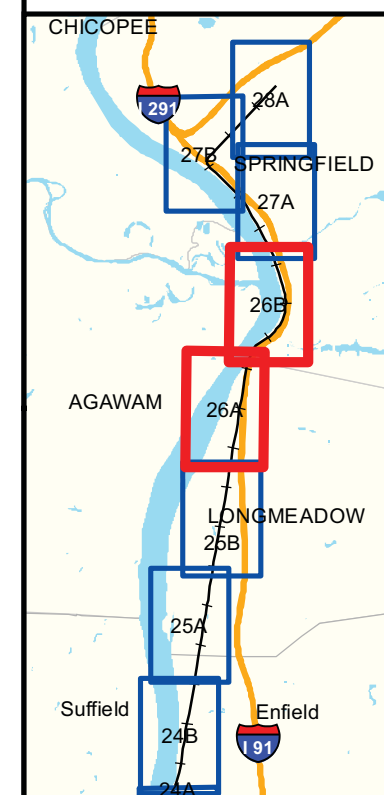
26A



26B



# New Haven - Hartford Springfield Line State Project No. 170-2296



## Wetland Soils and Threatened and Endangered Habitat

- Amtrak Stations
- Proposed Station Sites
- Potential Threatened and Endangered Habitat Area
- State and Federal Wetlands
- State Wetland
- Coastal Boundary
- Analysis Area Boundary

**DRAFT GRAPHIC  
SEPTEMBER 1, 2011**

0 200 400 600 800 1,000  
Feet





27A

Springfield

Agawam



27B

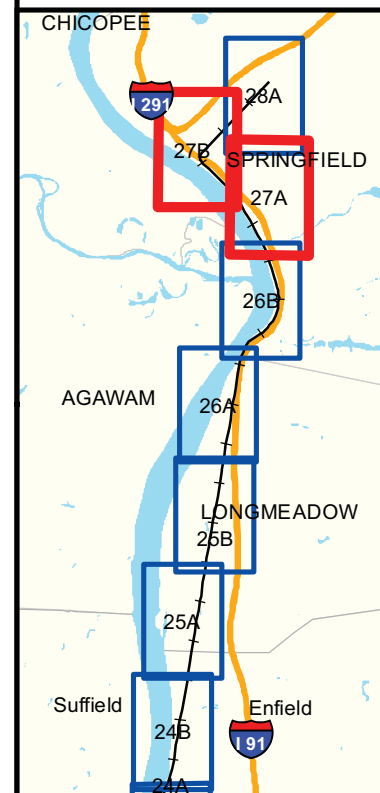
Springfield

Springfield Union Station

West Springfield



# New Haven - Hartford Springfield Line State Project No. 170-2296



## Wetland Soils and Threatened and Endangered Habitat

- Amtrak Stations
- Proposed Station Sites
- Potential Threatened and Endangered Habitat Area
- State and Federal Wetlands
- State Wetland
- Coastal Boundary
- Analysis Area Boundary

DRAFT GRAPHIC  
SEPTEMBER 1, 2011

0 200 400 600 800 1,000 Feet

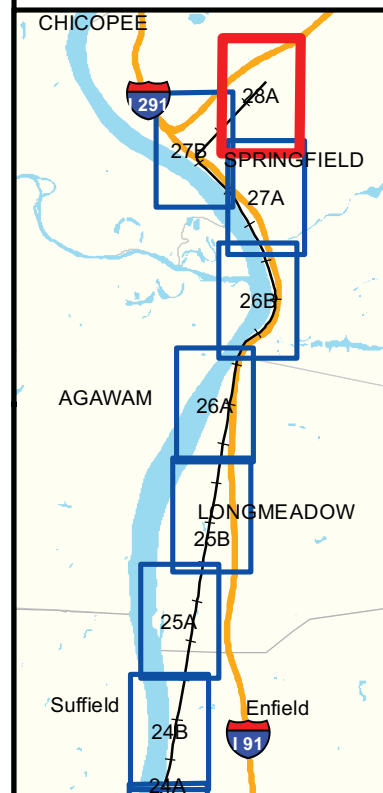




23A



# New Haven - Hartford Springfield Line State Project No. 170-2296



## Wetland Soils and Threatened and Endangered Habitat

- Amtrak Stations
- Proposed Station Sites
- Potential Threatened and Endangered Habitat Area
- State and Federal Wetlands
- State Wetland
- Coastal Boundary
- Analysis Area Boundary

**DRAFT GRAPHIC  
SEPTEMBER 1, 2011**

0 200 400 600 800 1,000 Feet

